
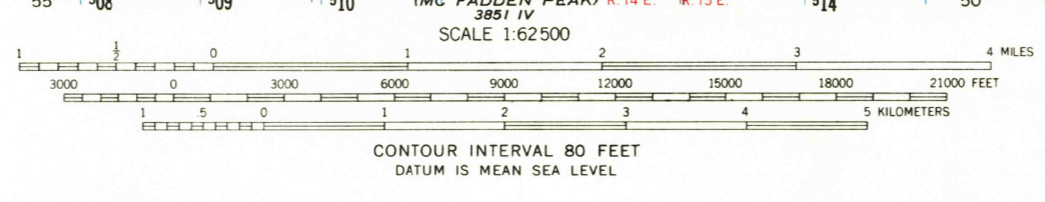
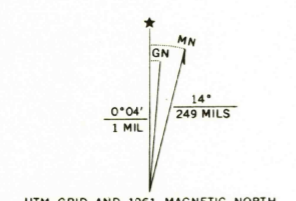




Mapped, edited, and published by the Geological Survey
Control by USGS, USC&GS, and State of Arizona
Topography by photogrammetric methods from aerial photographs taken 1958. Field checked 1961
Polyconic projection. 1927 North American datum
10,000-foot grid based on Arizona coordinate system, east zone
1000-meter Universal Transverse Mercator grid ticks, zone 12, shown in blue
Where omitted, land lines have not been established



U.S.G.S.

YOUNG, ARIZ.
N3400-W11045/15

1961

TOPOGRAPHIC DIVISION

AMS 3852 III-SERIES V798

THIS MAP COMPLIES WITH NATIONAL MAP ACCURACY STANDARDS
FOR SALE BY U.S. GEOLOGICAL SURVEY, DENVER, COLORADO 80225 OR WASHINGTON, D. C. 20242
A FOLDER DESCRIBING TOPOGRAPHIC MAPS AND SYMBOLS IS AVAILABLE ON REQUEST

APR 21 1967

6000