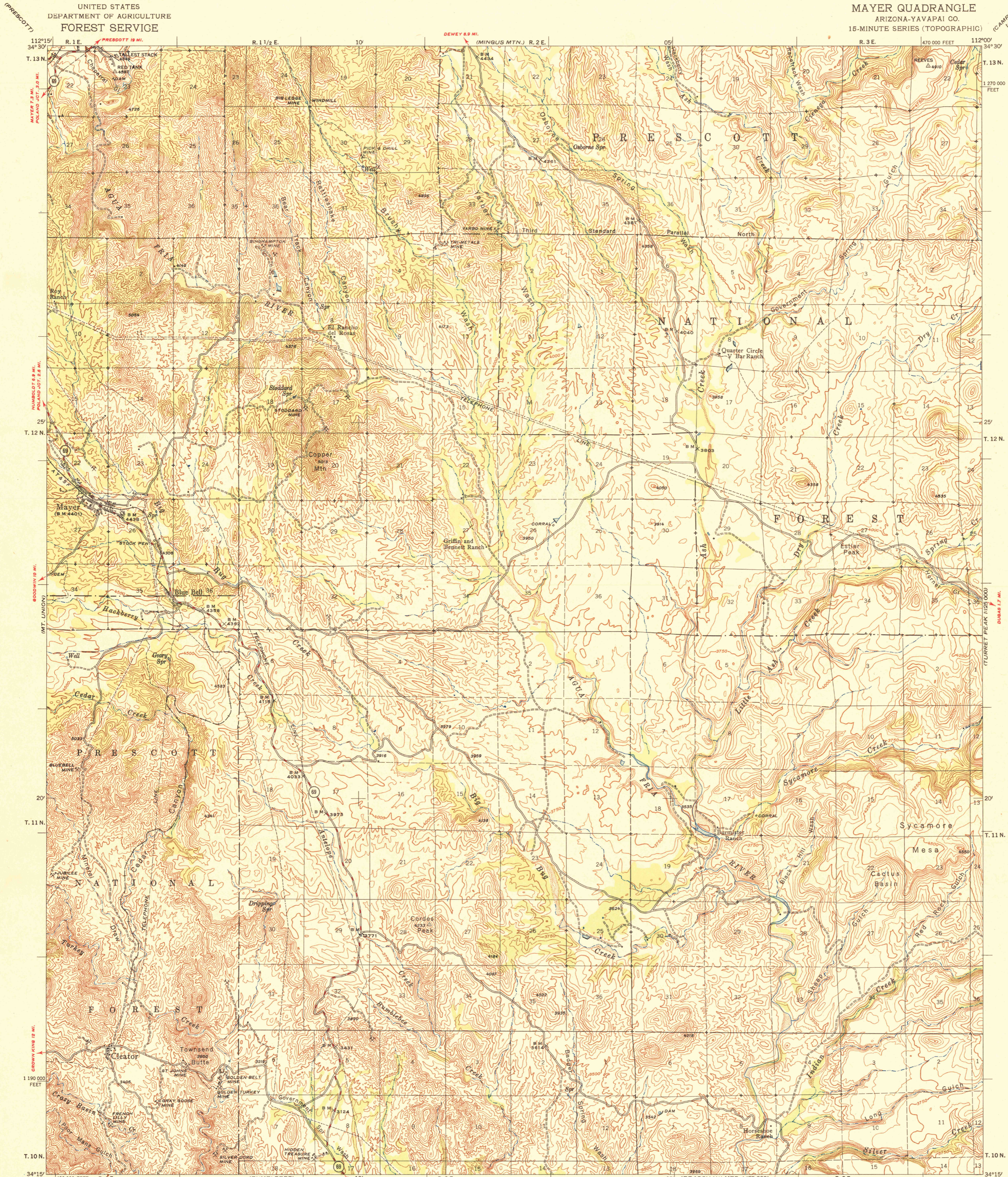


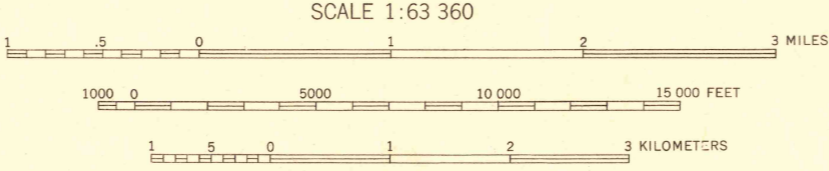
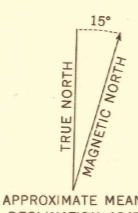
Limited edition for administrative use only
Not for public distribution

MAYER QUADRANGLE
ARIZONA-YAVAPAI CO.
15-MINUTE SERIES (TOPOGRAPHIC)

CAMP VERDE
1:250,000



Mapped, edited, and published by U. S. Forest Service
Control by U. S. Forest Service, U.S.G.S. and U.S.C. & G.S.
Topography by stereophotogrammetric methods (KEK plotter)
Aerial photographs taken 1946. Field check 1947
Polyconic projection. 1927 North American Datum
10,000 foot grid based on Arizona Coordinate System,
Central Zone
Dashed land lines indicate approximate location



THIS MAP COMPLIES WITH NATIONAL MAP ACCURACY STANDARDS

Woods or brushwood

ROADS CLASSIFIED IN 1947
ALL WEATHER ROADS DRY WEATHER ROADS
Dependable hard-surface heavy-duty Loose surface graded
Secondary hard surface Unsurfaced graded
More than two lanes 3 LANE 4 LANE Dirt road
U. S. Route State Route

MAYER, ARIZ.
N3415-W11200/15
PRINTED 1948