


Death Valley Junction CALIFORNIA-NEVADA

1:100 000-scale metric topographic map



30 X 60 MINUTE QUADRANGLE SHOWING

- Contours and elevations in meters
- Highways, roads and other manmade structures
- Water features
- Woodland areas
- Geographic names




Produced by the United States Geological Survey
 Compiled from USGS 1:24 000 and 1:62 500-scale topographic maps dated 1950-1984. Planting revised from aerial photographs taken 1983 and other source data. Revised information not field checked. Map edited 1986.
 Projection: and 10 000-meter grid, zone 11, Universal Transverse Mercator.
 25 000-foot grid ticks based on California coordinate system, zone 4 and Nevada coordinate system, central zone 1927 North American Datum.
 To place on the predicted North American Datum 1983 move the projection lines 7 meters north and 79 meters east. There may be private inholdings within the boundaries of the National or State reservations shown on this map.

CONTOUR INTERVAL 50 METERS NATIONAL GEODETIC VERTICAL DATUM OF 1929

THIS MAP COMPLIES WITH NATIONAL MAP ACCURACY STANDARDS

CONVERSION TABLE		DECLINATION DIAGRAM		ADJOINING MAPS		
Meters	Feet	0° 18'	14° 15'	1	2	3
2	6.562	0° 18'	14° 15'	4	5	6
4	13.124	0° 18'	14° 15'	7	8	
6	19.686	0° 18'	14° 15'			
8	26.248	0° 18'	14° 15'			
10	32.810	0° 18'	14° 15'			

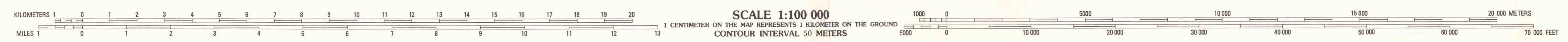
FOR SALE BY U. S. GEOLOGICAL SURVEY, DENVER, COLORADO 8022 OR RESTON, VIRGINIA 22092



Topographic Map Symbols

- Primary highway, hard surface
- Secondary highway, hard surface
- Light duty road, principal street, hard or improved surface
- Other road or street, dirt
- Route marker: interstate, U. S.; State
- Railroad: standard gage; narrow gage
- Bridge; viaduct; underpass
- Tunnel: road; railroad
- Rail up grade; loading station
- Airport; landing field; landing strip
- National boundary
- State boundary
- County boundary
- National State reservation boundary
- Land grant boundary
- Ranch, township; section line; protracted
- Power transmission line; pipeline
- Rail: iron with lock
- Cemetery; building
- Windmill; water well; spring
- Mine shaft; adit or cave; mine, quarry; gravel pit
- Campground; picnic area; U. S. location monument
- Rail: open loading
- Distorted surface: strip mine, lava, sand
- Contours: index; intermediate; supplementary
- Bathymetric contours: index; intermediate
- Stream, lake; perennial; intermittent
- Reef; lagoon and small; lagoon and small
- Area to be submerged; marsh; swamp
- Land subject to controlled inundation; woodland
- Orchard; vineyard

SCALE 1:100 000



US GEOLOGICAL SURVEY RESTON, VA 20192