


U. S. GEOLOGICAL SURVEY.  
 CHARLES D. WALCOTT, DIRECTOR.



**LEGEND**

RELIEF  
 (printed in brown)

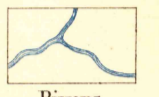


Figures  
 (showing heights above mean sea level, instrumentally determined)




Contours  
 (showing height above sea, horizontal form, and steepness of slope of the surface)


DRAINAGE  
 (printed in blue)




Rivers



Creeks

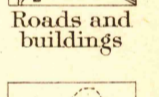


Aqueduct tunnels




Lakes and ponds

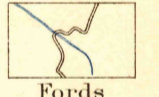
CULTURE  
 (printed in black)




Roads and buildings



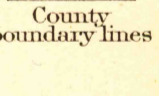
Trails



Bridges



Fords



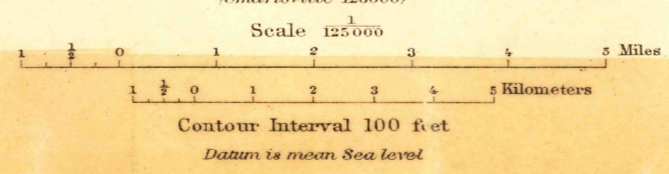
Dams



County boundary lines

Names of adjoining published sheets are printed on the margin.

Henry Gannett, Chief Geographer.  
 A.H. Thompson, Geographer in charge.  
 Triangulation by H.M. Wilson.  
 Topography by R.H. Mc Kee.  
 Surveyed in 1885-6-8.



Edition of April 1897.

May 6 1897 2002

2002