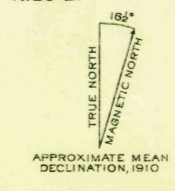
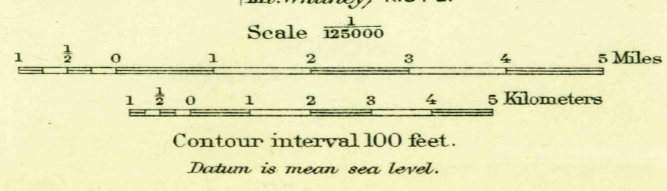
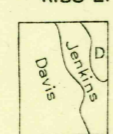


R.B. Marshall, Chief Geographer.
T.G. Gardine, Geographer in charge.
Topography by Geo. R. Davis and B.A. Jenkins.
Control by C.F. Urquhart, L.F. Biggs, and R.A. Farmer.
Surveyed in 1910 and 1911.



USGS
Historical File
Topographic Division

Edition of May 1913, reprinted 1937
Polyconic projection, North American datum

BISHOP, CALIF.

U.S. G.S.
FILE COPY
Impression and Edition

FEB 2 1937 (2960) 2960