



U. S. G. S.  
FILE COPY  
Inspection and Editing.

U. S. G. S.  
FILE COPY  
Inspection and Editing.

USGS  
Historical File  
Topographic Division

R. E. Marshall, Chief Geographer.  
E. M. Douglas and T. G. Gardiner, Geographers in charge.  
Topography by A. H. Sylvester, Geo. R. Davis, and Pearson Chapman.  
Control by A. H. Sylvester, C. M. Weston, and C. R. Smith.  
Surveyed in 1905-1909.

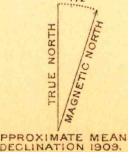

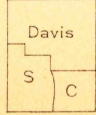


DIAGRAM OF TOWNSHIP

6	5	4	3	2	1
7	8	9	10	11	12
18	17	16	15	14	13
19	20	21	22	23	24
30	29	28	27	26	25
31	32	33	34	35	36

Edition of 1911, reprinted 1920.

SEP 14 1920 5150.

BRIDGEPORT, CAL-NEV