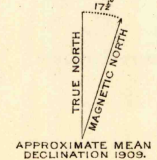
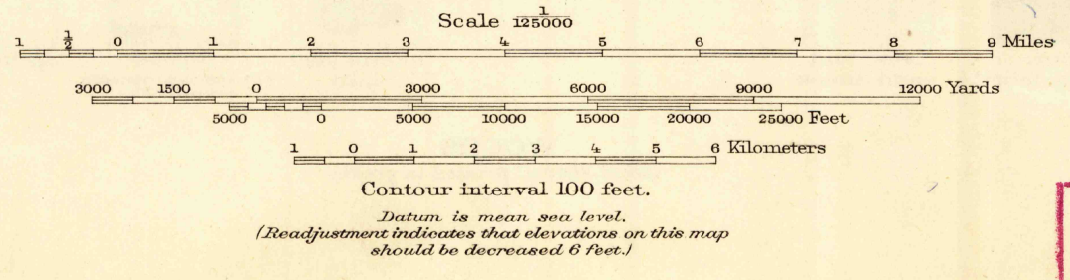
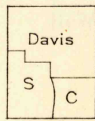




R. B. Marshall, Chief Geographer.  
E. M. Douglas and T. G. Gardine, Geographers in charge.  
Topography by A. H. Sylvester, Geo. R. Davis, and Pearson Chapman.  
Control by A. H. Sylvester, C. M. Weston, and C. R. Smith.  
Surveyed in 1905-1909.



Edition of 1911 reprinted 1947  
Polyconic projection, North American datum

BRIDGEPORT, CAL.-NEV.  
N3800-W11900/30

JAN 14 1948  
JAN 41 194