

DEPARTMENT OF THE INTERIOR
JOHN BARTON PAYNE, SECRETARY
U.S. GEOLOGICAL SURVEY
GEORGE OTIS SMITH, DIRECTOR

TOPOGRAPHY

CALIFORNIA-NEVADA
BRIDGEPORT QUADRANGLE



ENGRAVED SEPT. 1911 BY U.S.G.S.
R.B. Marshall, Chief Geographer.
E.M. Douglas and T.G. Gardine, Geographers in charge.
Topography by A.H. Sylvester, Geo. R. Davis, and Pearson Chapman.
Control by A.H. Sylvester, C.M. Weston, and C.R. Smith.
Surveyed in 1905-1909.

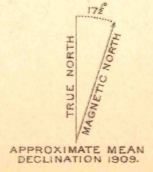
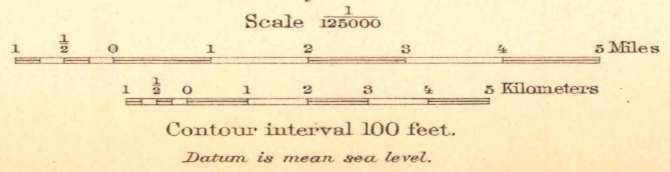
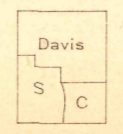


DIAGRAM OF TOWNSHIP

6	5	4	3	2	1
7	8	9	10	11	12
13	14	15	16	17	18
19	20	21	22	23	24
25	26	27	28	29	30
31	32	33	34	35	36

Edition of 1911, reprinted 1920.