

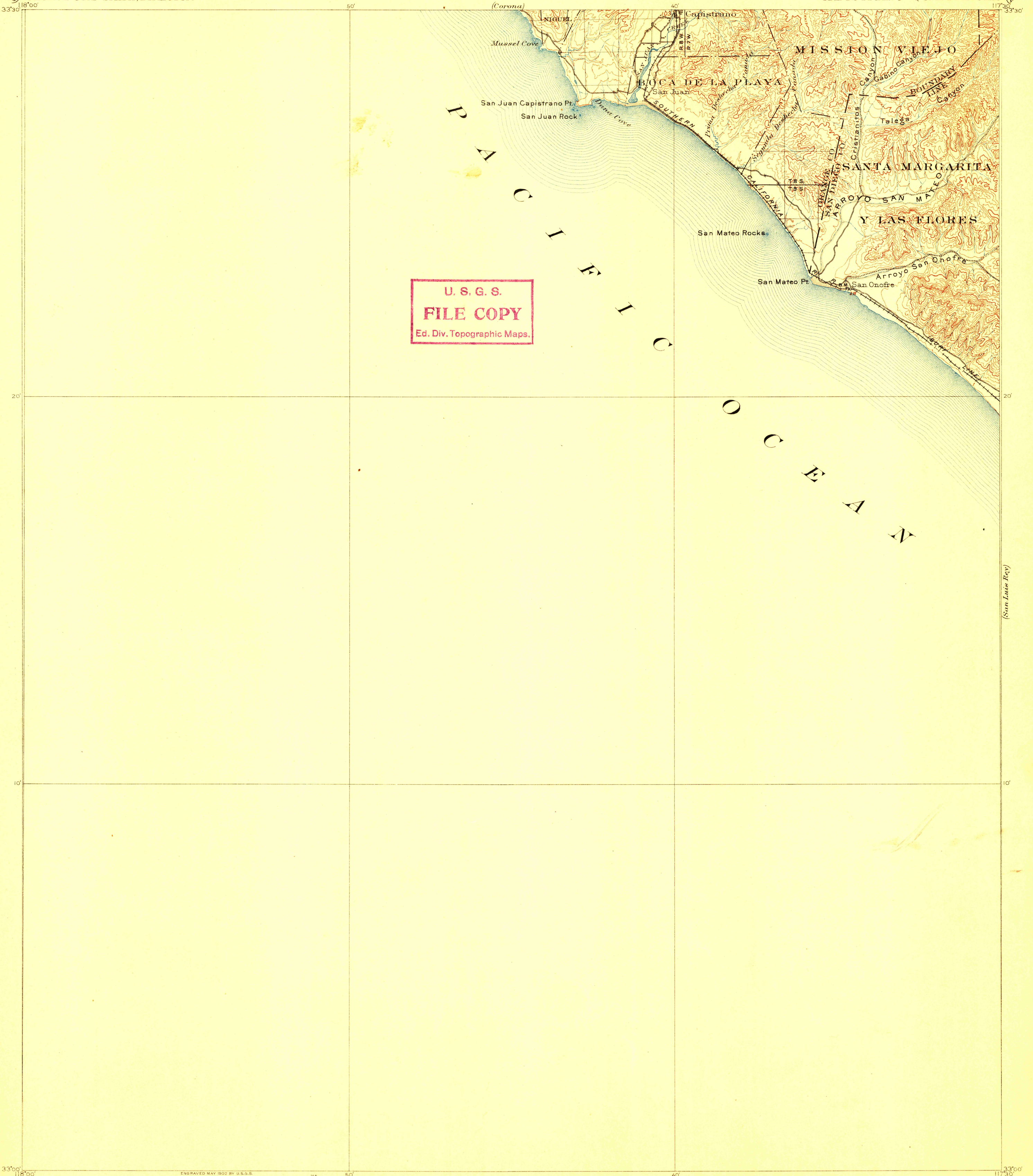
(Las Bolsas)
25700

U.S. GEOLOGICAL SURVEY
GEORGE OTIS SMITH, DIRECTOR.

TOPOGRAPHY

CALIFORNIA
CAPISTRANO QUADRANGLE


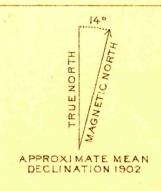
(Elsinore)



U. S. G. S.
FILE COPY
 Ed. Div. Topographic Maps.

33°00' 18'00" 50' 40' 33°00' 117°30'

R. U. Goode, Geographer in charge.
 Triangulation by U.S. Coast and Geodetic Survey.
 Topography by U.S. Coast and Geodetic Survey and A. B. Searle.
 Surveyed in 1899.



U. S. G. S.
FILE COPY
 Ed. Div. Topographic Maps.

USCS
 Historical File
 Topographic Division

Edition of July 1902, reprinted Feb. 1909.

FEB 28 1909 2597

CAPISTRANO, CALIF.

(San Luis Rey)