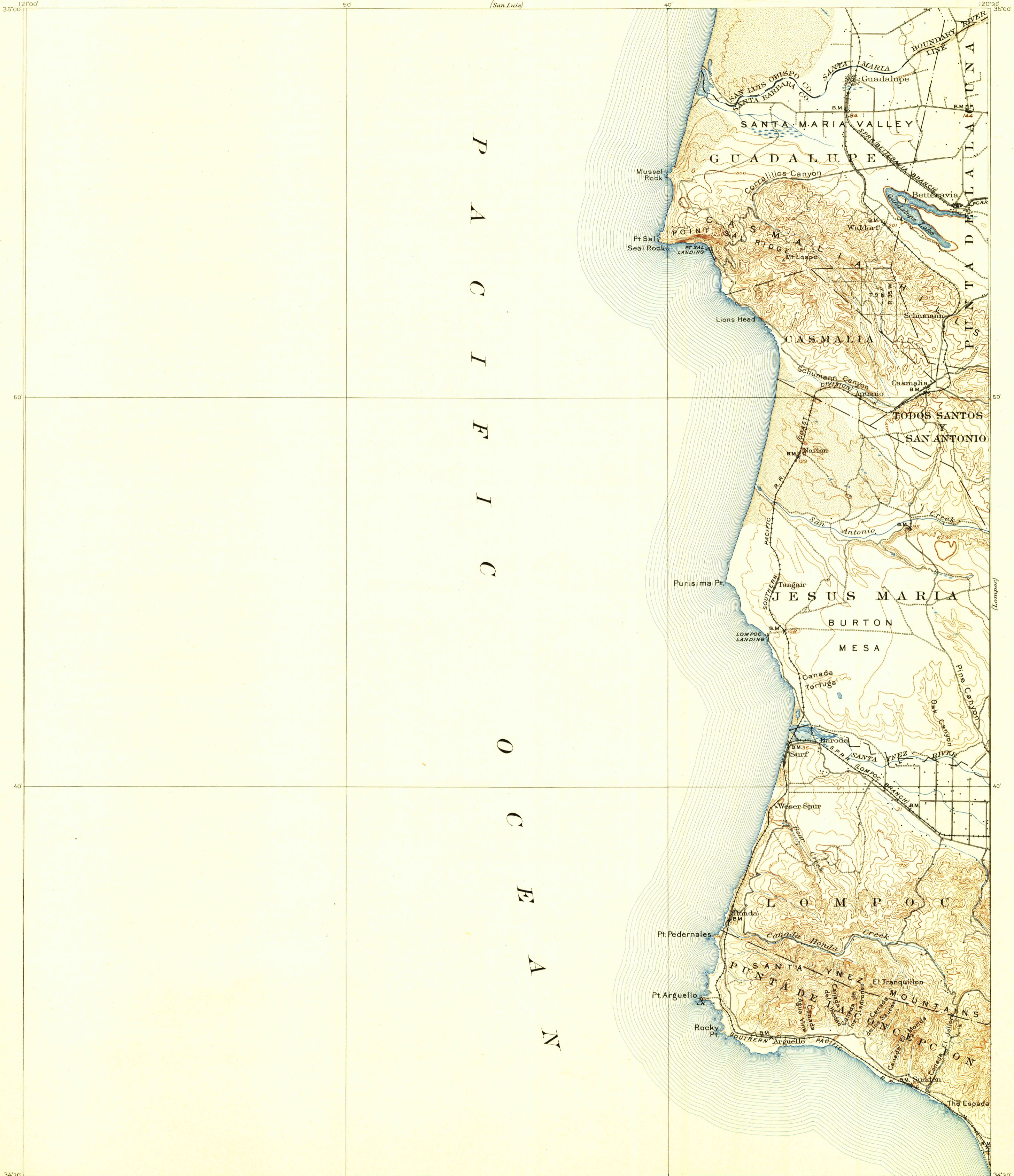
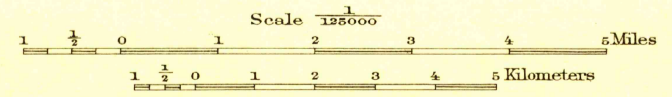
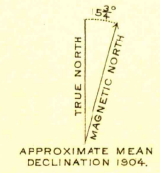


U. S. G. S.
FILE COPY
Inspection and Filing.



E. M. Douglas, Geographer.
R. B. Marshall, Topographer in charge.
Topography by S. N. Stoner.
Triangulation by U. S. Coast and Geodetic Survey, and C. F. Urquhart.
Surveyed in 1903 and 1904.



Contour interval 100 feet.
Datum is mean sea level.
Readjustment indicates that elevations
on this map should be increased 4 feet

USGS
Historical File
Topographic Division
FILE COPY
Inspection and Filing.

Edition of Mar. 1905, reprinted 1937
Polyconic projection. To place on North American datum
move projection lines 670 feet south and 350 feet west

GUADALUPE, CALIF.

N3430-W12030/30
SEP 20 1941 960