
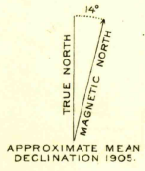
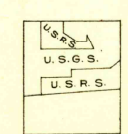


ENGRAVED MAY 1907 BY U.S.G.S.

E. M. Douglas, Geographer.  
R. B. Marshall, in charge of section.  
Topography by S. N. Stoner, J. P. Harrison,  
and U.S. Reclamation Service.  
Triangulation by C. F. Urquhart.  
Surveyed in 1905.



Contour interval 20 feet.  
Datum is mean sea level.



USGS  
Historical File  
Topographic Division

Edition of 1907, reprinted 1937  
Polyconic projection.

CALIF.  
HOLTVILLE

U.S.G.S.  
FILE COPY  
Inspection and Editing

(1952) 1937