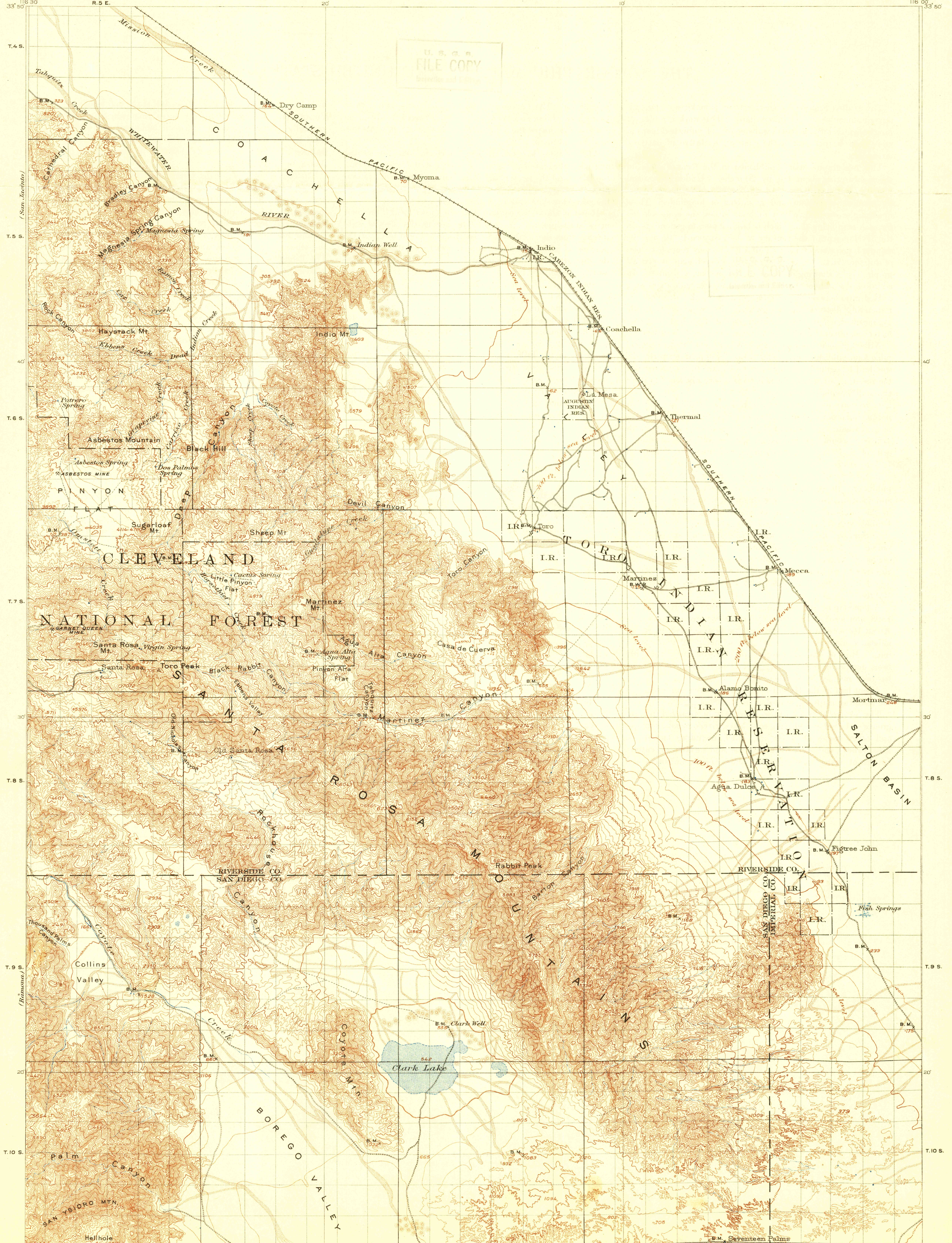
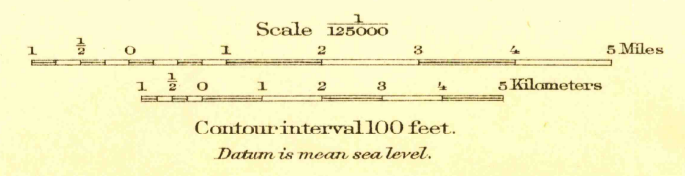
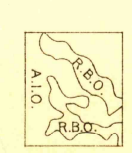


U.S.G.S.
FILE COPY

FILE COPY



R. U. Goode, Geographer in charge.
Triangulation by E. T. Perkins and A. H. Sylvester.
Topography by A. I. Oliver and R. B. Oliver.
Surveyed in 1901.



USGS
Historical File
Topographic Division

Polyconic projection. To place on North American datum
move projection lines 650 feet south and 400 feet west

NOV 21 1922 (2065)

INDIO, CALIF.
Edition of 1904
reprinted 1925