

LEGEND

RELIEF
(printed in brown)




Figures
(showing heights above
mean sea level instru-
mentally determined)




Contours
(showing height above
sea, horizontal form,
and steepness of slope
of the surface)

DRAINAGE
(printed in blue)



Rivers




Creeks

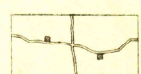


Lakes and
ponds

CULTURE
(printed in black)




Cities and
towns



Roads and
buildings



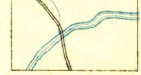
Trails




Railroads



Bridges



Fords



County
boundary lines

Names of adjoining
published sheets are
printed on the margin

