

E. M. Douglas, Geographer.
R. B. Marshall, in charge of section.
Topography by G. R. Davis, Arthur Stiles, and J. W. Muller.
Triangulation by C. F. Urquhart.
Surveyed in 1906.



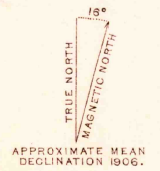


DIAGRAM OF TOWNSHIP

| | | | | | |
|----|----|----|----|----|----|
| 6 | 5 | 4 | 3 | 2 | 1 |
| 7 | 8 | 9 | 10 | 11 | 12 |
| 13 | 14 | 15 | 16 | 17 | 18 |
| 19 | 20 | 21 | 22 | 23 | 24 |
| 25 | 26 | 27 | 28 | 29 | 30 |
| 31 | 32 | 33 | 34 | 35 | 36 |

Edition of Jan. 1908, reprinted 1934
Polyconic projection, North American datum
USGS
Historical File
Topographic Division
CALIF. KERNVILLE

SURVEYED IN COOPERATION WITH THE STATE OF CALIFORNIA.

OCT 3 - 1934 (2460) 2460

U.S. G. S.
FILE COPY
Inspection and Editing

(Bolton)
250000

U.S. G. S.
FILE COPY
Inspection and Editing

(Sawyer Lake)
250000