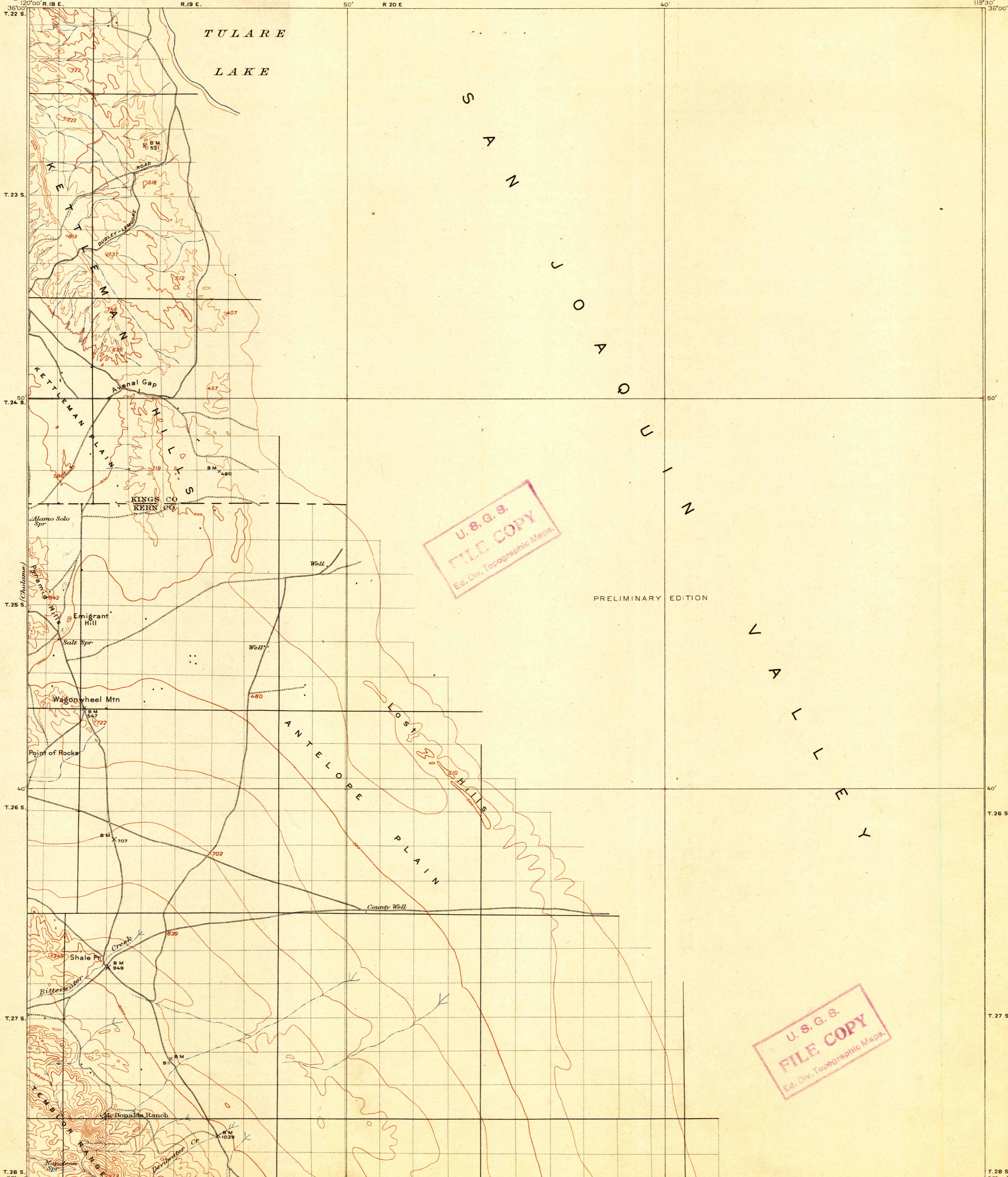


TOPOGRAPHY

CALIFORNIA
LOST HILLS QUADRANGLE

U.S. GEOLOGICAL SURVEY
GEORGE OTIS SMITH, DIRECTOR



U.S.G.S.
FILE COPY
Ed. Div. Topographic Maps.

PRELIMINARY EDITION

U.S.G.S.
FILE COPY
Ed. Div. Topographic Maps.

ENGRAVED NOV. 1913 BY U.S.G.S. R.19 E.
R.B. Marshall, Chief Geographer.
T.G. Gardine, Geographer in charge.
Topography by E.P. Davis and J.E. Blackburn.
Control by A.H. Sylvester and L.F. Biggs.
Surveyed in 1907-1908.

J.E.B.

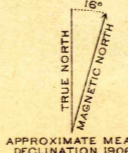
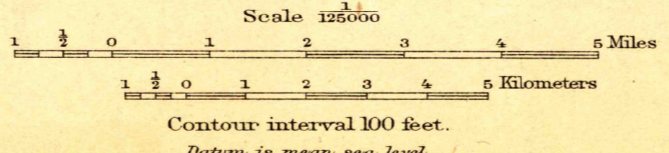


DIAGRAM OF TOWNSHIP

6	5	4	3	2	1
7	8	9	10	11	12
13	14	15	16	17	18
19	20	21	22	23	24
25	26	27	28	29	30
31	32	33	34	35	36

Edition of Feb. 1914.

APR 30 1914 3606

USCS
Historical File
Topographic Division

LOST HILLS

T. 28 S.
35° 30'
R. 22 E.
119° 30'