

FILE COPY
Inspection and Editing

U.S.G.S.
FILE COPY
Inspection and Editing

Topography by C.A. Ecklund, E.P. Davis,
T.H. Moncre, C.A. Stonesifer, R.A. Kiser,
L.O. Newsome, R.R. Monbeck, and
U.S. Forest Service
Surveyed in 1921-1922 and 1932-1933


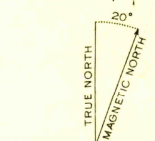
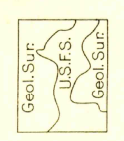


DIAGRAM OF TOWNSHIP

6	5	4	3	2	1
7	8	9	10	11	12
13	14	15	16	17	18
19	20	21	22	23	24
25	26	27	28	29	30
31	32	33	34	35	36

Polyconic projection, 1927 North American datum
5000 yard grid based on U.S. zone system, G
20000 foot grid based on California (1)
rectangular coordinate system

MACDOEL, CALIF.
Edition of 1941
reprinted 1949
N430-W21200/30

USGS
Historical File
Topographic Division

ROAD CLASSIFICATION
HARD SURFACE ALL WEATHER ROADS DRY WEATHER ROADS
Heavy-duty ——— 4 LANE LANE Improved dirt ———
Medium-duty ——— 4 LANE LANE Unimproved dirt ———
Loose-surface, graded, or narrow hard-surface ———
U. S. Route State Route

Contour interval 100 feet
Datum is mean sea level

U.S.G.S.
FILE COPY
Inspection and Editing

FEB 1 1949 3185