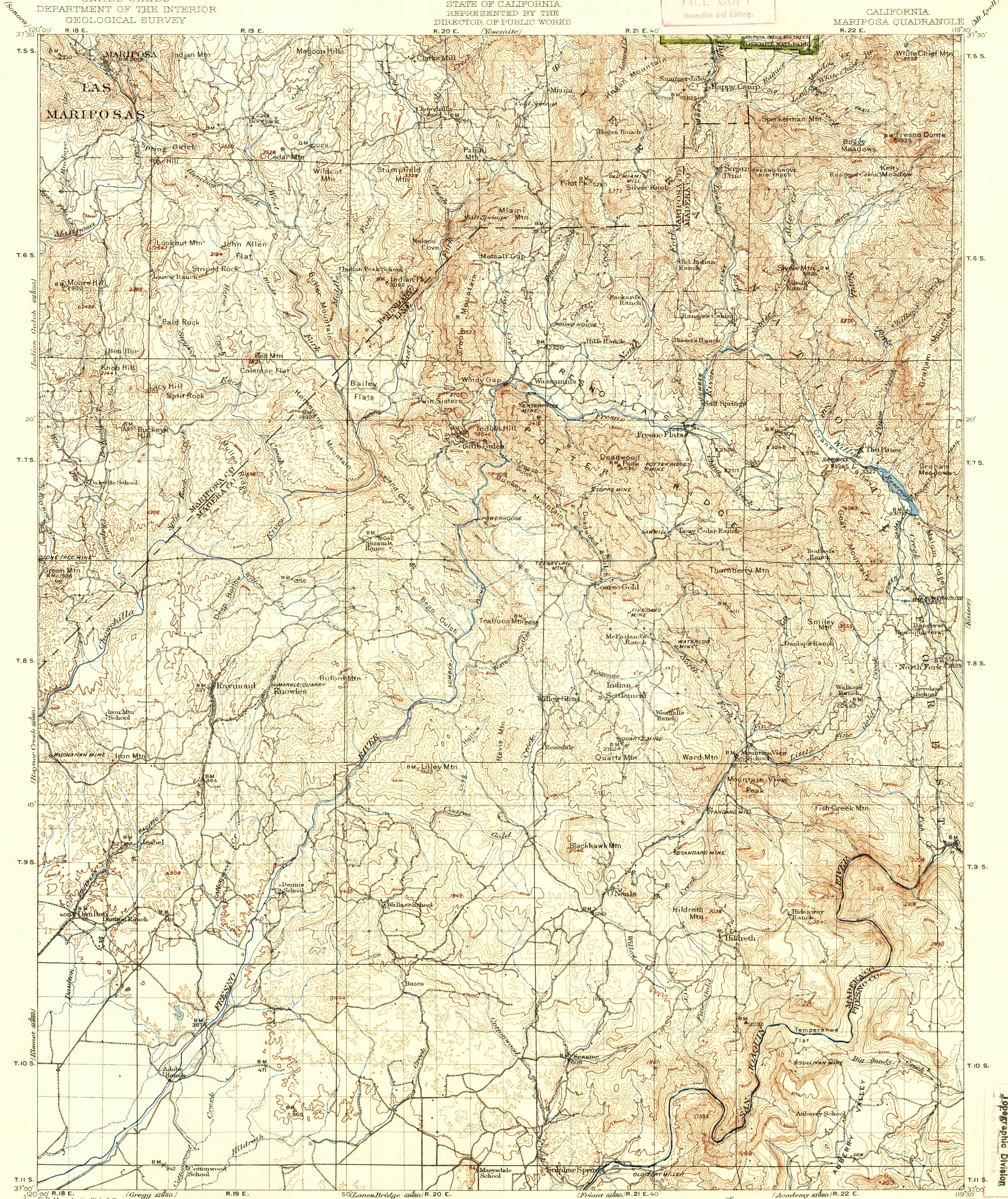
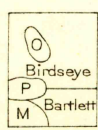


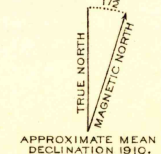
U.S.G.S.
FILE COPY
Inspection and Editing.



(Gregg *arbo*)
R.B. Marshall, Chief Geographer,
T.G. Gardine, Geographer in charge,
Topography by C.H. Birdseye, A.J. Ogle, T.P. Pendleton,
E.R. Bartlett, and J.W. Muller.
Control by C.F. Urquhart, L.F. Biggs, and L.D. Ryus.
Surveyed in 1909-1910.
SURVEYED IN COOPERATION WITH THE STATE OF CALIFORNIA.



Scale 1:25000
0 1 2 3 4 5 Miles
0 1 2 3 4 5 Kilometers
Contour interval 100 feet.
Datum is mean sea level.



Edition of July 1912, reprinted 1938
Polyconic projection, North American datum.
Maps of the Daulton, Little Table Mountain and Sulphur Springs quadrangles, scale 1:31680, Contour interval 5 feet, from later and more detailed surveys of the area below the 500 foot contour are available. MARIPOSA, CALIF.

USCS
Historical File
Topographic Division