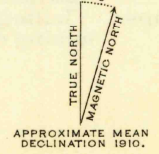

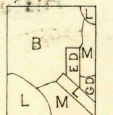


R. B. Marshall, Chief Geographer,
T. C. Gerdine, Geographer in charge,
Topography by G. R. Davis, R. M. LaFollette,
J. E. Blackburn, E. P. Davis, and J. W. Muller,
Control by C. F. Urquhart and L. F. Biggs
Surveyed in 1907-1908 and 1910.



Edition of June 1912, reprinted 1943
Polyconic projection.

Maps of the Lokern and West Elk Hills
quadrangles, scale 1:31650, contour
intervals 5 and 20 feet from later
and more detailed surveys of the
area north of 35°15' and east of
119°37' 30" are available.

USGS
Historical File
Topographic Division

CALIF
MC KITTRICK