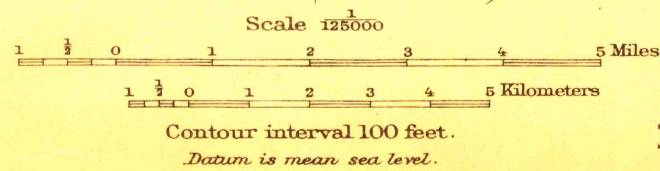
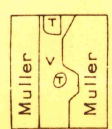





ENGRAVED MAY 1915 BY U. S. G. S.
R. B. Marshall, Chief Geographer.
Geo. R. Davis, Geographer in charge.
Topography by J. W. Muller, W. N. Vance, and S. E. Taylor.
Control by C. F. Urquhart, E. T. Perkins, Jr., L. F. Biggs,
R. A. Farmer, and C. H. Semper.
Surveyed in 1912-1913.



USGS
Historical File
Topographic Division



Edition of July 1915, reprinted 1925.
REPRINTED BY 29TH ENGINEER REPRODUCTION
PLANT, PORTLAND, OREGON, 1942.

USGS Board on
Geographic Names

MOJAVE, CALIF.