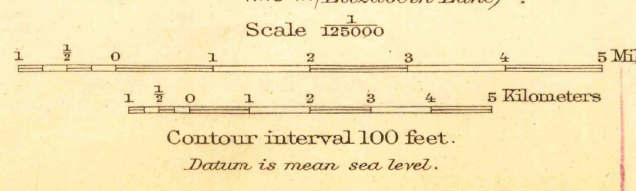
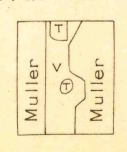


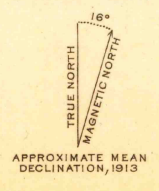
U.S.G.S.
FILE COPY
Inspection and Listing



R.B. Marshall, Chief Geographer.
Geo. R. Davis, Geographer in charge.
Topography by J.W. Muller, W.N. Vance, and S.E. Taylor.
Control by C.F. Urquhart, E.T. Perkins, Jr., L.F. Biggs,
R.A. Farmer, and C.H. Semper.
Surveyed in 1912-1913.



USGS
Historical File
Topographic Division
Inspection and Listing



Edition of July 1915, reprinted 1938
Polyconic projection, North American datum

MOJAVE, CALIF.

DEC 20 1938