

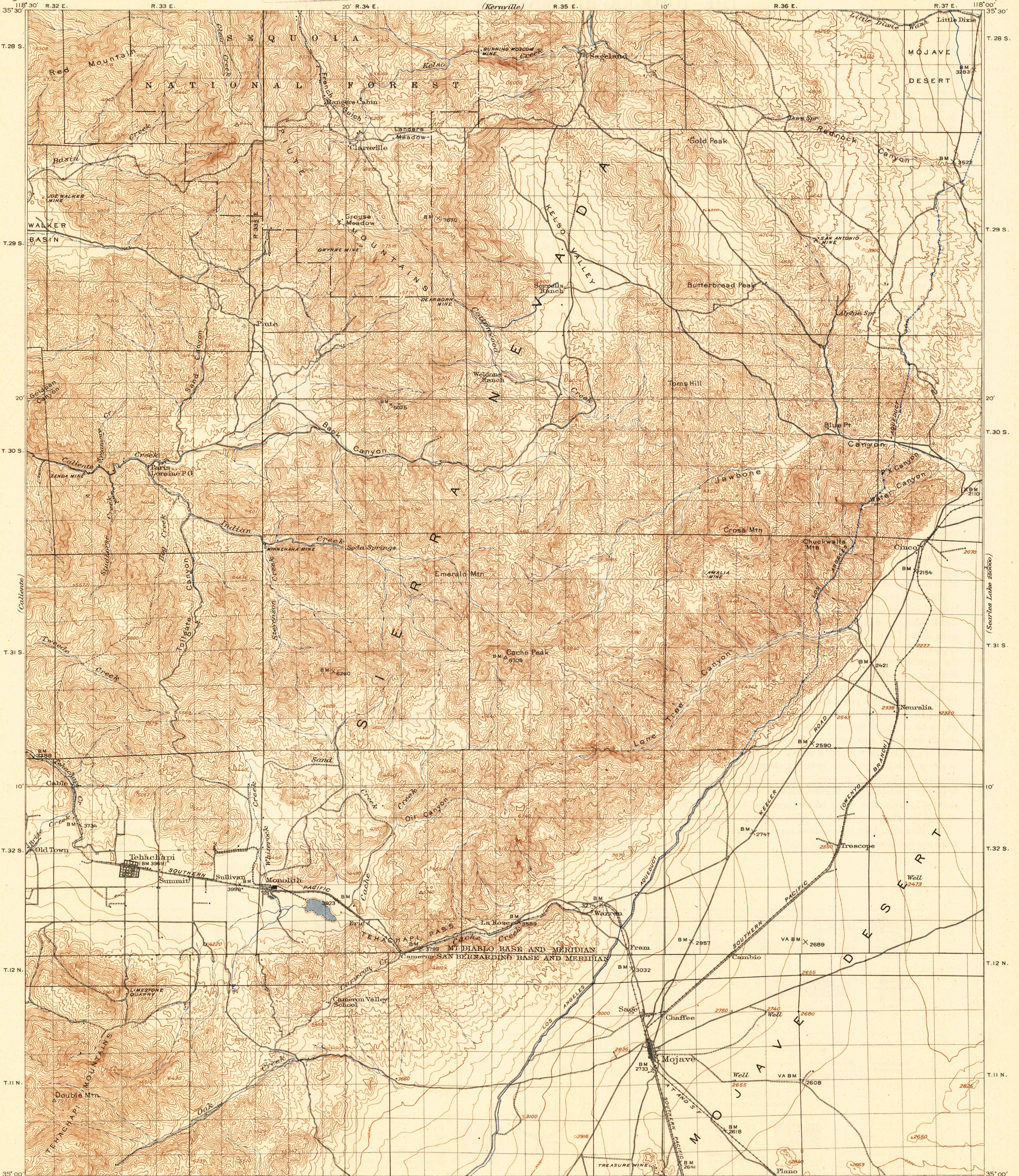
(Tobias Peak)

UNITED STATES
DEPARTMENT OF THE INTERIOR
GEOLOGICAL SURVEY

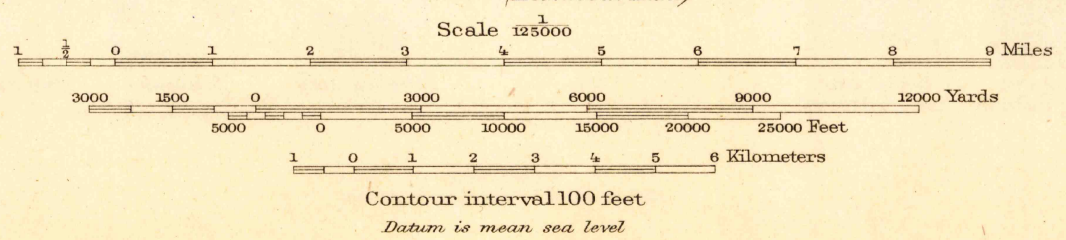
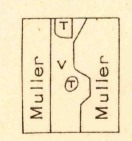
U.S.G.S.
FILE COPY
Illustration and Editing.

CALIFORNIA
(KERN COUNTY)
MOJAVE QUADRANGLE

(Sears Lake 250000)



(Teton)
R.B. Marshall, Chief Geographer.
Geo. R. Davis, Geographer in charge.
Topography by J.W. Muller, W.N. Vance, and S.E. Taylor.
Control by C.F. Urquhart, E.T. Perkins, Jr., L.F. Biggs,
R.A. Farmer and C.H. Semper.
Surveyed in 1912-1913.



Edition of July 1915, reprinted 1947
Polyconic projection North American datum

MOJAVE, CALIF.
N3500-W11800/30

USGS
Historical File
Topographic Division
Illustration and Editing.

FEB 21 1947

3240

(Rogers Lake 25000)