

U.S.G.S.  
FILE COPY  
Inspection and Printing

UNITED STATES  
DEPARTMENT OF THE INTERIOR  
GEOLOGICAL SURVEY

CALIFORNIA  
MT. GODDARD QUADRANGLE  
R.31 E.

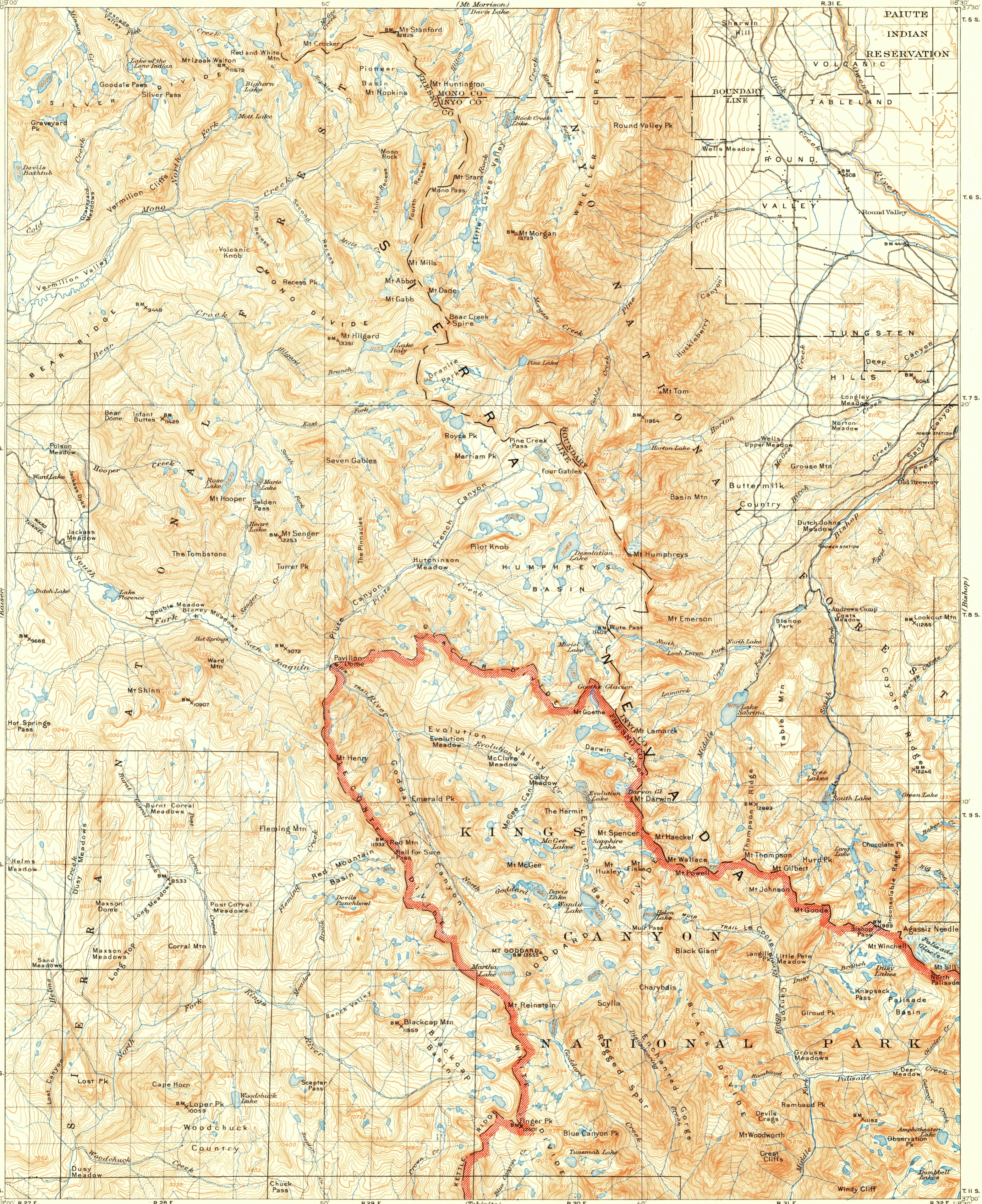



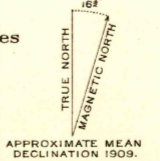
DIAGRAM OF TOWNSHIP

6	5	4	3	2	1
7	8	9	10	11	12
18	17	16	15	14	13
19	20	21	22	23	24
30	29	28	27	26	25
31	32	33	34	35	36



Contour interval 100 feet  
Datum is mean sea level

FOR SALE BY U.S. GEOLOGICAL SURVEY, FEDERAL CENTER, DENVER, COLORADO OR WASHINGTON 25, D.C.  
A FOLDER DESCRIBING TOPOGRAPHIC MAPS AND SYMBOLS IS AVAILABLE ON REQUEST



Note: Land lines pertaining to T.7 S. of R.28-29-30 E., T.9 S. of R.29-30 E., T.10 S. of R.30 E., and part of T.9 S. of R.31 E. are omitted because land plats and topography cannot be reconciled and no corners could be found.

MT. GODDARD, CALIF.  
Edition of 1912,  
reprinted 1951  
N 3700 - W 1830 / 30

USGS  
Historical File  
Topographic Division  
Inspection and Printing

MAR 13 1951