

U. S. G. S.
FILE COPY
Ed. Div. Topographic Maps.

U. S. G. S.
FILE COPY
Ed. Div. Topographic Maps.

(Kaweah)
E. M. Douglas, Geographer.
R. B. Marshall, in charge of section.
Topography by G. R. Davis, C. L. Nelson and S. N. Stoner.
Triangulation by C. F. Urquhart.
Surveyed in 1905.

U. S. G. S.
FILE COPY

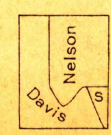
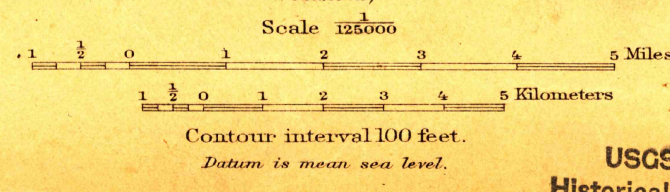
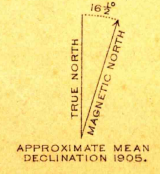


DIAGRAM OF TOWNSHIP

6	5	4	3	2	1
7	8	9	10	11	12
18	17	16	15	14	13
19	20	21	22	23	24
30	29	28	27	26	25
31	32	33	34	35	36

Edition of May 1907, reprinted July 1910.

AUG 31 1910 2589

MT. WHITNEY, CALIF.

USCS
Historical File
Topographic Division