

U.S. G.S.
FILE COPY

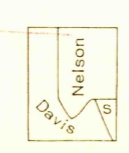
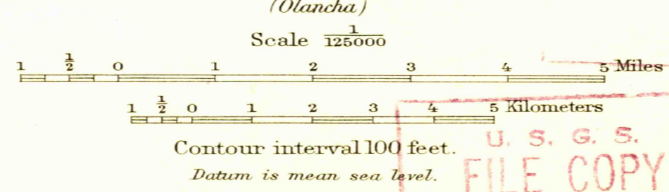
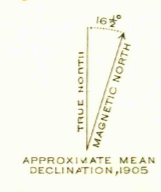
(Mt. Gardner)

(Lita)

(Ballarat station)

(Badger)

ENGRAVED FEB 1907 BY U.S.G.S.
E.M. Douglas, Geographer.
R.B. Marshall, in charge of section.
Topography by G.R. Davis, C.L. Nelson and S.N. Stoner.
Triangulation by C.F. Urquhart.
Surveyed in 1905.



USGS
Historical File
Topographic Division
MAY 1 1933 (77 80)
POLYCON projection, North American datum
Edition of 1907, reprinted 1933
MT. WHITNEY, CALIF