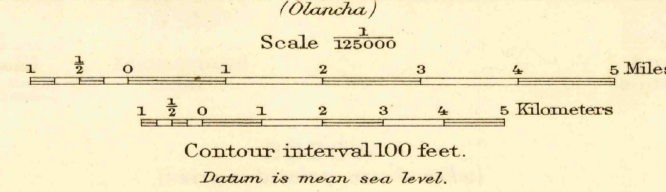
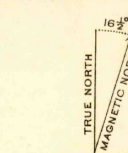
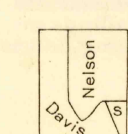


E.M. Douglas, Geographer.
R.B. Marshall, in charge of section.
Topography by G.R. Davis, C.L. Nelson and S.N. Stoner.
Triangulation by C.F. Urquhart.
Surveyed in 1905.
Revised in part, 1937



Edition of 1907, reprinted 1939
Polyconic projection, North American datum



USGS
Historical File 9
Topographic Division
FILE COPY

MT. WHITNEY, CALIF

JUN 29 1939

9745