

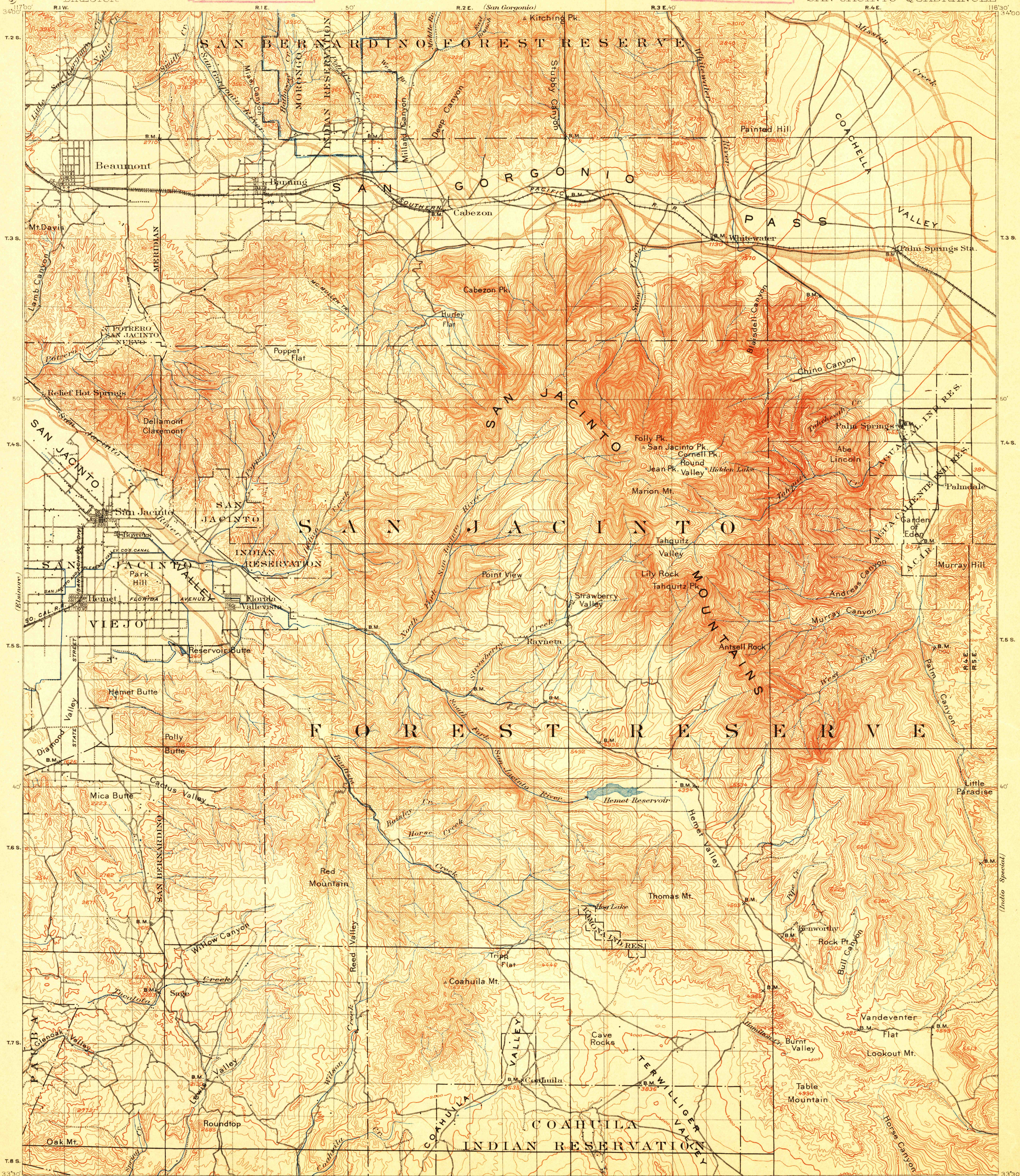
U.S.G.S.
FILE COPY
Ed. Div. Topographic Maps.

U.S.G.S.
FILE COPY
Ed. Div. Topographic Maps.

U.S. GEOLOGICAL SURVEY
GEORGE OTIS SMITH
DIRECTOR

TOPOGRAPHY

CALIFORNIA
(RIVERSIDE COUNTY)
SAN JACINTO QUADRANGLE



Redlands (east)

San Luis Rey

R.U. Goode, Geographer in charge.
Triangulation by A.H. Sylvester.
Topography by E.T. Perkins Jr. and A.H. Sylvester.
Surveyed in 1897-98.

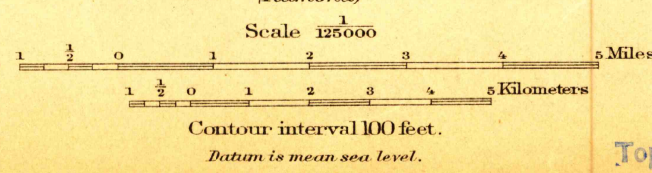



DIAGRAM OF TOWNSHIP

6	5	4	3	2	1
7	8	9	10	11	12
13	14	15	16	17	18
19	20	21	22	23	24
25	26	27	28	29	30
31	32	33	34	35	36

Edition of Sept. 1901, reprinted Dec. 1913

U.S.G.S.
FILE COPY
Ed. Div. Topographic Maps.

JAN 31 1914 5168
SAN JACINTO