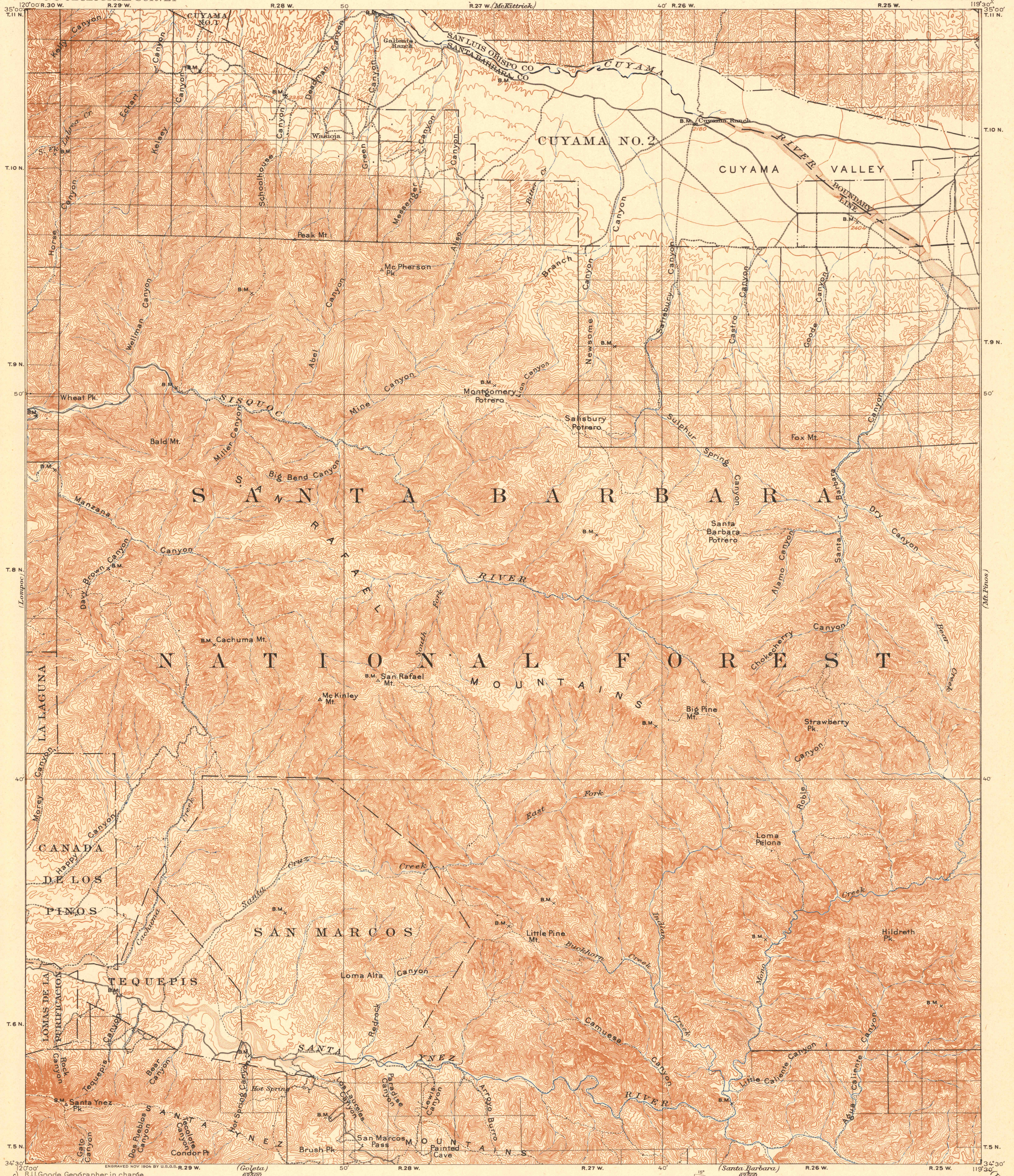
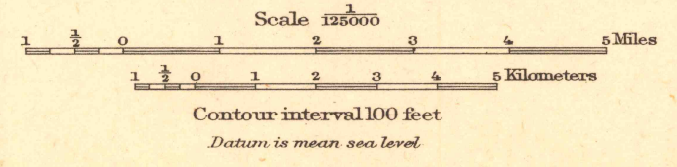
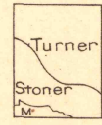


DEPARTMENT OF THE INTERIOR  
U.S. GEOLOGICAL SURVEY

CALIFORNIA  
SANTA YNEZ QUADRANGLE



R. J. Goode, Geographer in charge.  
 Triangulation by C. F. Ughart.  
 Topography by W. T. Turner, R. B. Marshall,  
 and C. N. Stoner.  
 Surveyed in 1901 and 1902.



TRUE NORTH  
 MAGNETIC NORTH  
 APPROXIMATE MEAN  
 DECLINATION 1902

REPRODUCED BY THE 30TH ENGINEER TOPO. BN., E. R. P. NO. 20512

CALIF.  
SANTA YNEZ

FILE COPY  
Map Information Office