

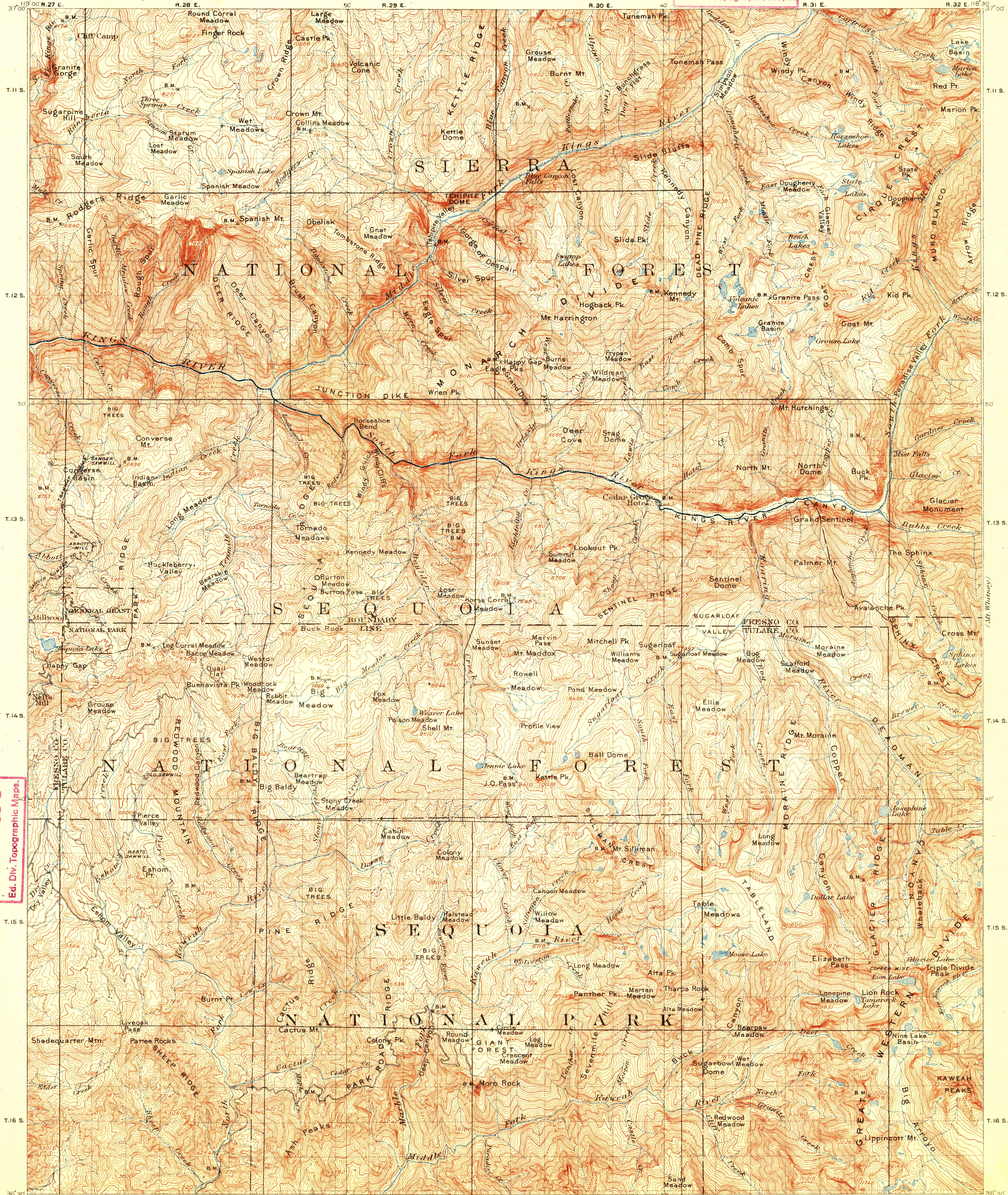
TOPOGRAPHY

STATE OF CALIFORNIA
GEORGE C. PARDEE, GOVERNOR.
C.F. CURRY, SEC. OF STATE U.S. WEBB, ATTY. GEN.
BOARD OF EXAMINERS

U. S. G. S.
FILE COPY
Ed. Div. Topographic Maps.

CALIFORNIA
TEHIPITE QUADRANGLE

U.S. GEOLOGICAL SURVEY
GEORGE OTIS SMITH, DIRECTOR


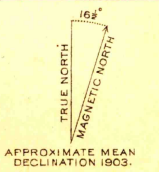


U. S. G. S.
FILE COPY
Ed. Div. Topographic Maps.

U.S. GEOLOGICAL SURVEY
GEORGE OTIS SMITH, DIRECTOR

E.M. Douglas, Geographer.
R.B. Marshall, Topographer in charge.
Topography by R.B. Marshall and Geo. R. Davis.
Triangulation by E.T. Perkins.
Surveyed in 1903.

SURVEYED IN COOPERATION WITH THE STATE OF CALIFORNIA



USGS
Historical File
Topographic Division

DIAGRAM OF TOWNSHIP

6	5	4	3	2	1
7	8	9	10	11	12
18	17	16	15	14	13
19	20	21	22	23	24
30	29	28	27	26	25
31	32	33	34	35	36

Edition of Jan. 1905, reprinted Feb. 1909.

MAY 31 1909 2564

TEHIPITE