

LEGEND

RELIEF
(printed in brown)




Figures
showing heights above
mean sea level (as
actually determined)




Contours
showing height above
sea level (as
determined by
the surface)


DRAINAGE
(printed in blue)



Rivers



Creeks

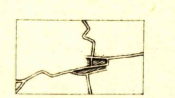


Lakes and ponds



Marshes

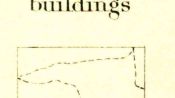
CULTURE
(printed in black)




Towns and villages




Roads and buildings



Trails



Railroads



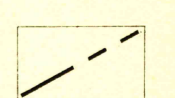
Tunnels




Bridges




Dams



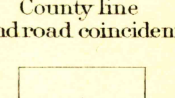
State boundary lines



County boundary lines



County line and road coincident



Triangulation stations

Names of adjoining
published sheets are
printed on the margin.

U. S. G. S.
FILE COPY
Ed. Div. Topographic Maps.

U. S. G. S.
FILE COPY
Ed. Div. Topographic Maps.

(Donnerville)

(Reno)

(Colfax)

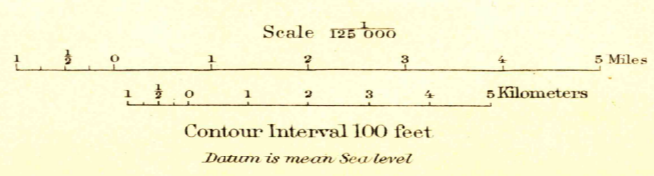
(Carson)

(Placerville)

(Markleville)

A. H. Thompson, Geographer
E. M. Douglas, Topographer in charge
Triangulation by H. E. C. Frausier
Topography by F. Dunnington
Surveyed in 1889

U. S. G. S.
FILE COPY
Ed. Div. Topographic Maps.



USGS
Historical File
Topographic Division

2706
Edition of July 1895 reprinted Oct. 1897

U. S. G. S.
FILE COPY
Ed. Div. Topographic Maps.

Oct. 14-97
27