

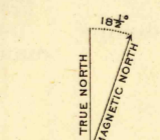
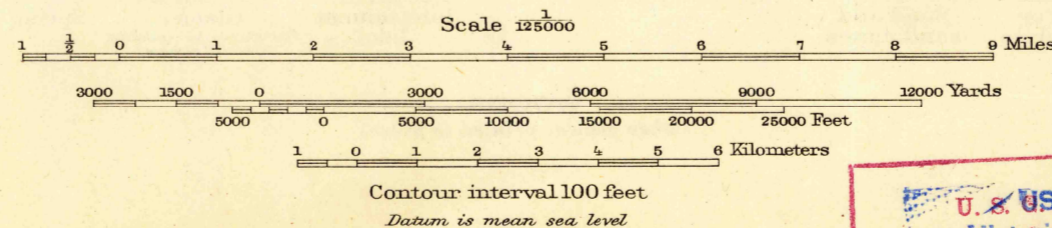
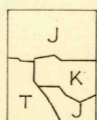
UNITED STATES  
DEPARTMENT OF THE INTERIOR  
GEOLOGICAL SURVEY

U. S. G. S.  
FILE COPY  
Inspection and Editing.

CALIFORNIA  
WEAVERVILLE QUADRANGLE



R.B. Marshall, Chief Geographer.  
T.G. Gerding, Geographer in charge.  
Topography by Oscar Jones, K.W. Trimble, and Bayard Knock.  
Control by Coast and Geodetic Survey, C.F. Urquhart,  
Geo. T. Hawkins, and G.C. Jacobs.  
Surveyed in 1911.



Polyconic projection, North American datum

WEAVERVILLE, CALIF.  
Edition of 1913, reprinted 1947  
N4030-W12230/30

U. S. G. S.  
FILE COPY  
Topographic Division  
Inspection and Editing.

NOV 21 1947

4280