

R. B. Marshall, Chief Geographer.
T. G. Gardine, Geographer in charge.
Topography by Oscar Jones, K. W. Trimble, and Bayard Knock.
Control by Coast and Geodetic Survey, C. F. Urquhart,
Geo. T. Hawkins, and G. C. Jacobs.
Surveyed in 1911.

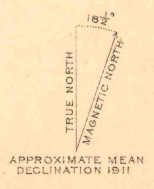
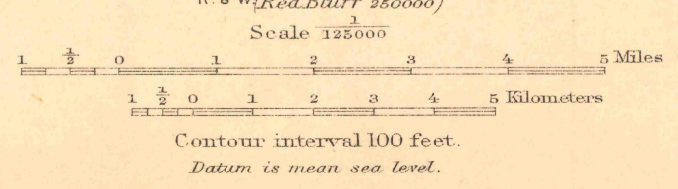
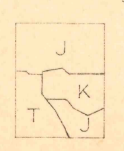


DIAGRAM OF TOWNSHIP

6	5	4	3	2	1
7	8	9	10	11	12
18	17	16	15	14	13
19	20	21	22	23	24
30	29	28	27	26	25
31	32	33	34	35	36

Edition of May 1913

WEAVERVILLE