

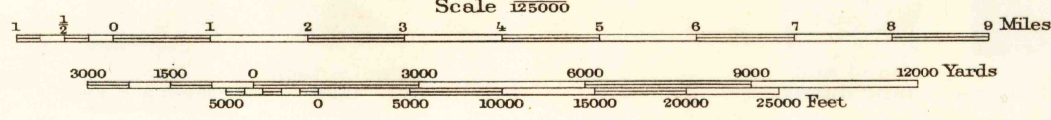
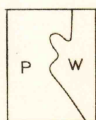
U.S.G.S.
FILE COPY
Inspection and Billing

UNITED STATES
DEPARTMENT OF THE INTERIOR
GEOLOGICAL SURVEY

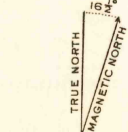
CALIFORNIA-NEVADA
WHITE MOUNTAIN QUADRANGLE



R.B. Marshall, Chief Geographer.
Geo. R. Davis, Geographer in charge.
Topography by T.P. Pendleton and D.H. Watson.
Control by U.S. Coast and Geodetic Survey, C.F. Urquhart,
D.H. Watson, C.W. Wardle, and C.R. Smith.
Surveyed in 1913-1914.



Scale 25000
Contour interval 100 feet
Datum is mean sea level



APPROXIMATE MEAN
DECLINATION 1914

Edition of 1917, reprinted 1947.
Polyconic projection, North American datum

WHITE MOUNTAIN, CALIF.-NEV.
N3730-W11800/30

USGS
Historical File
Topographic Division

U.S.G.S.
FILE COPY
Inspection and Billing

JUL 25 1947

3225