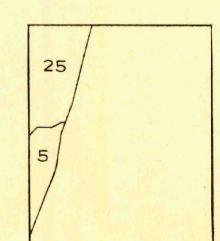
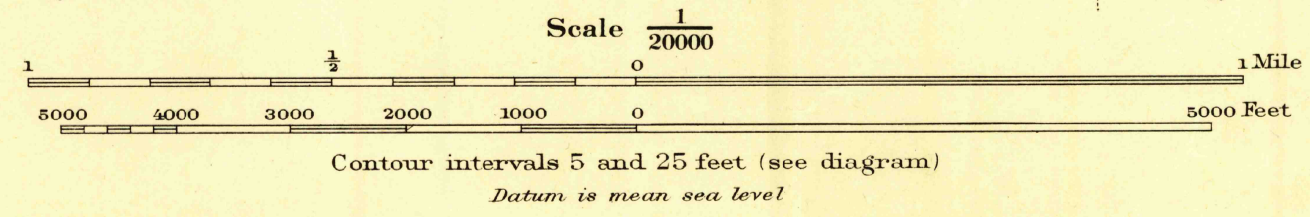
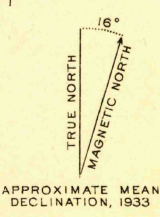


U. S. BOARD ON
GEOGRAPHICAL NAMES
.....
Class 430-0505-Calif. quad.
Evey Canyon-1947
Date 1943
.....

Topography by W.R. Chenoweth and C.W.H. Nessler
Surveyed in 1925 and 1933
Culture revised in 1934 by
Los Angeles County (T.H. Moncure)
REPRODUCED FROM U.S.G.S. COLOR PULLS BY
ARMY MAP SERVICE, U. S. ARMY, WASHINGTON, D. C., 21233
1942



Polyconic projection. North American datum
5000 yard grid based on U.S. zone system, G
10000 foot grid based on California (S)
rectangular coordinate system
Land lines pertaining to part of T.1N. R.8.W.
are omitted because land plats and
topography cannot be reconciled
EVEY CANYON CALIF
Edition of 1940