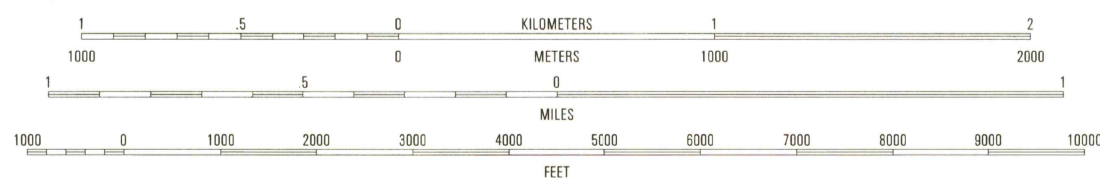
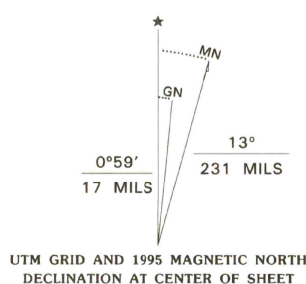


Produced by the United States Geological Survey
Control by USGS, NOS/NOAA and USBR
Compiled from imagery dated 1948. Revised from imagery
dated 1992. PLS and survey control current as of 1993
Map edited 1995. Contours and land elevations have not
been revised and may conflict with other content
North American Datum of 1927 (NAD 27). Projection and
blue 1000-meter ticks: Universal Transverse Mercator, zone 11
10 000-foot ticks: California Coordinate System, zone 6
North American Datum of 1983 (NAD 83) is shown by dashed
corner ticks. The values of the shift between NAD 27
and NAD 83 for 7.5-minute intersections are obtainable from
National Geodetic Survey NADCON software
There may be private inholdings within the boundaries of the
National or State reservations shown on this map
Where omitted, land lines have not been established or are
omitted because of insufficient data



CONTOUR INTERVAL 20 FEET
SUPPLEMENTARY CONTOUR INTERVAL 10 FEET
NATIONAL GEODETIC VERTICAL DATUM OF 1929
TO CONVERT FEET TO METERS MULTIPLY BY 0.3048
TO CONVERT METERS TO FEET MULTIPLY BY 3.2808

THIS MAP COMPLIES WITH NATIONAL MAP ACCURACY STANDARDS
FOR SALE BY U.S. GEOLOGICAL SURVEY
DENVER, COLORADO 80225, OR RESTON, VIRGINIA 22092
A FOLDER DESCRIBING TOPOGRAPHIC MAPS AND SYMBOLS IS AVAILABLE ON REQUEST




QUADRANGLE LOCATION

1	2	3	1 Toruaga
4	5	6	2 Mammoth Wash
7	8	7	3 Blue Mountain
		8	4 Ames
			5 East of Acolita
			6 Holville NE
			7 Glamis NW
			8 Glamis

ADJOINING 7.5' QUADRANGLE NAMES

ROAD CLASSIFICATION
Primary highway
hard surface
Secondary highway
hard surface
Light-duty road, hard or
improved surface
Unimproved road

○ Interstate Route
□ U.S. Route
○ State Route



ACOLITA, CA
33115-A2-TF-024
1992
DMA 2550 II SW-SERIES Y895