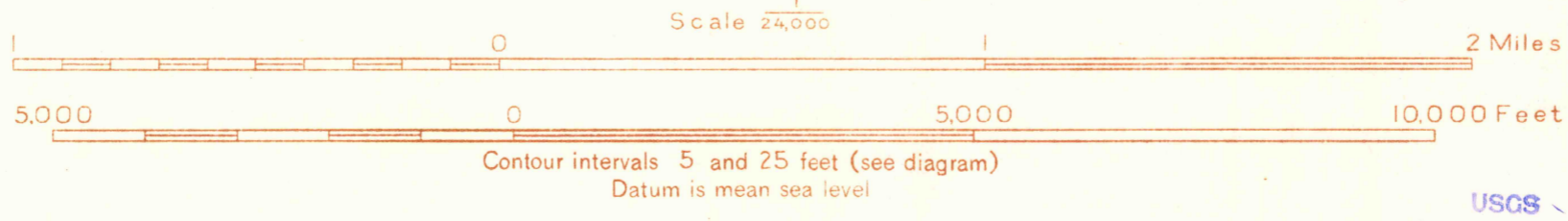
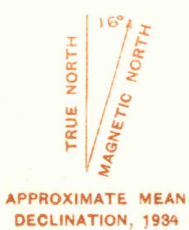


Advance sheet.
Subject to correction.

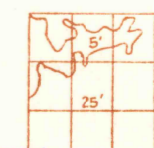
DEPARTMENT OF THE INTERIOR
U. S. GEOLOGICAL SURVEY



H. H. Hodgeson, Division Engineer
Topography by C. P. McKinley
Control by U. S. Geological Survey and
U. S. Coast and Geodetic Survey
Surveyed in 1934



Polyconic projection. North American datum



ACTON, CALIF.

USGS
Historical File
Topographic Division

(Red Rover)

(Pearland)

(Trail Canyon)

(Alder Creek)

(Mt. Emma)

(Mt. Gleason)