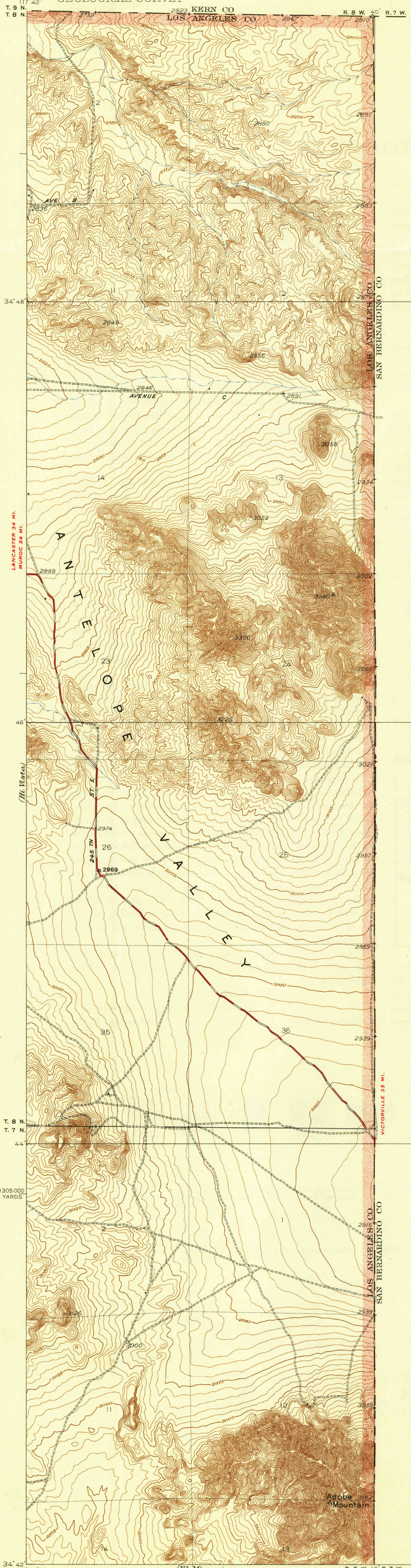


U. S. G. S.
FILE COPY
Inspection and Editing.

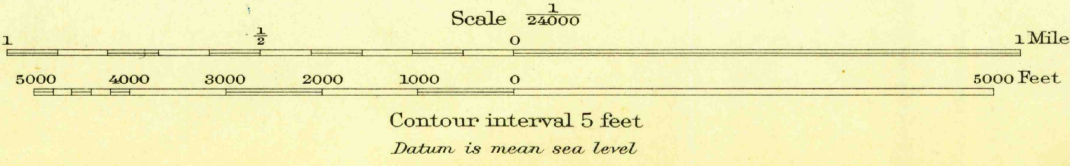
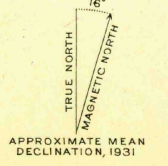


LOS ANGELES COUNTY, CALIFORNIA
BOARD OF SUPERVISORS
JOHN R. QUINN, CHAIRMAN
J. E. ROCKHOLD, COUNTY SURVEYOR

CALIFORNIA
(LOS ANGELES COUNTY)
ADOBE QUADRANGLE

PRELIMINARY EDITION
UNSURVEYED AREA

Topography by R.G. Stevenson
Control by U.S. Geological Survey
Surveyed in 1931



U. S. G. S.
FILE COPY
Inspection and Editing.
Historical File
Topographic Division

Polyconic projection. North American datum
5000 yard grid based upon U.S. zone system, G
HARD IMPERVIOUSLY SURFACED ROADS
OTHER MAIN TRAVELED ROADS
INFORMATION FURNISHED BY LOS ANGELES COUNTY, 1933
ADOBE, CALIF.
Edition of 1934

