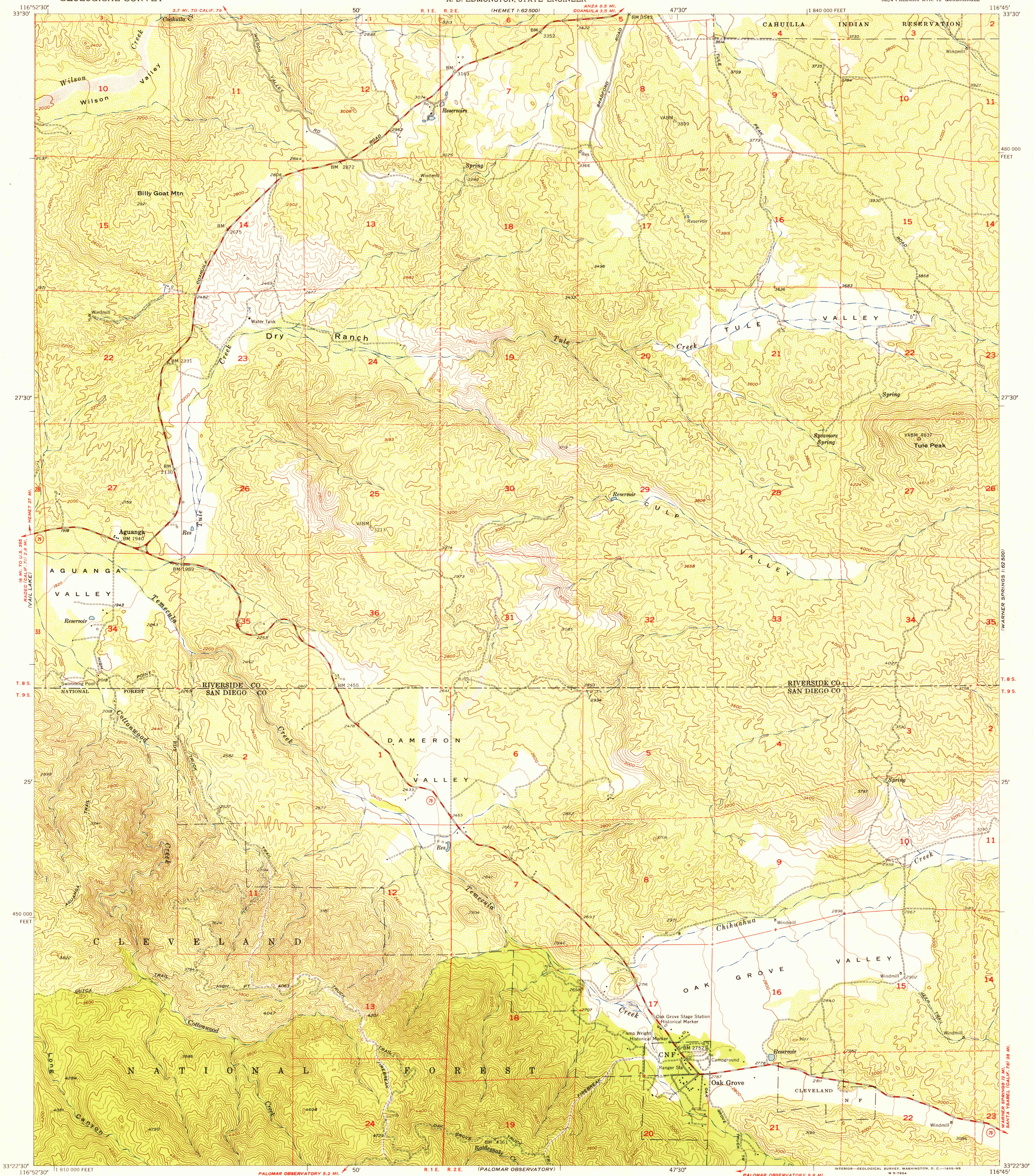
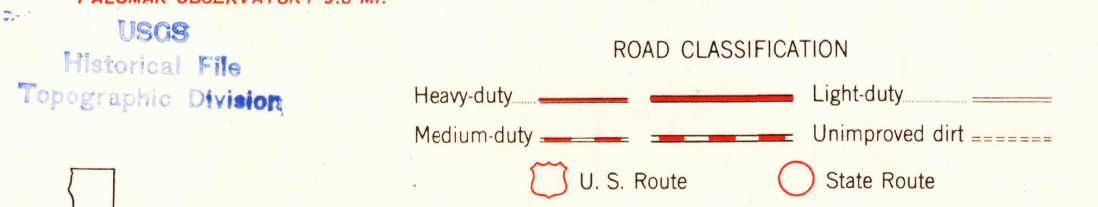
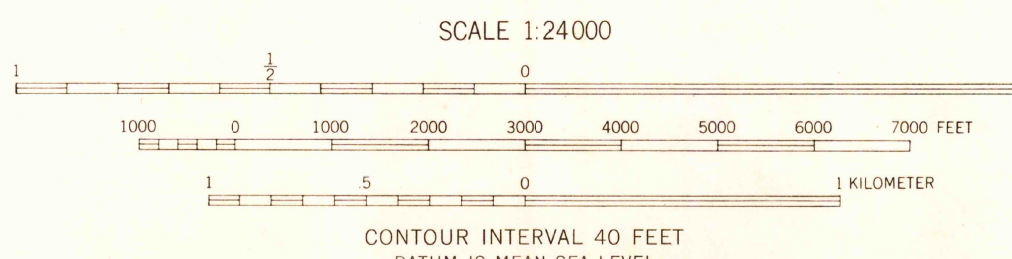
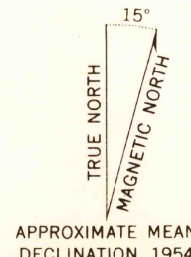


(HEMET RESERVE)



Mapped, edited, and published by the Geological Survey  
Control by USGS, USC&GS, and USCE  
Topography from aerial photographs by multiplex methods  
Aerial photographs taken 1949, field check 1954  
Polyconic projection: 1927 North American datum  
10,000-foot grid based on California coordinate system, zone 6  
Dashed land lines indicate approximate locations  
Unchecked elevations are shown in brown



THIS MAP COMPLIES WITH NATIONAL MAP ACCURACY STANDARDS  
FOR SALE BY U. S. GEOLOGICAL SURVEY, FEDERAL CENTER, DENVER, COLORADO OR WASHINGTON 25, D. C.  
A FOLDER DESCRIBING TOPOGRAPHIC MAPS AND SYMBOLS IS AVAILABLE ON REQUEST

U.S.G.S.  
FILE COPY  
TOPOGRAPHIC DIVISION

AGUANGA, CALIF.  
NE/4 PALOMAR MTN. 15' QUADRANGLE  
N3322.5-W11645/7.5

1954

AUG 12 1955

(WARNER SPRINGS)