
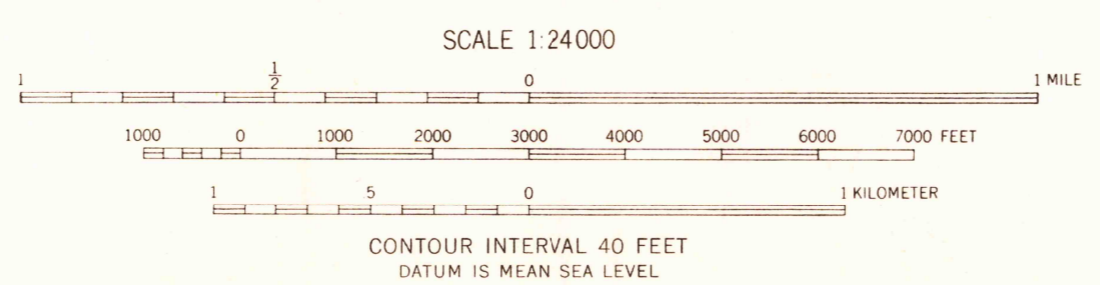
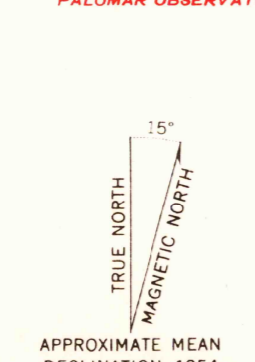




Mapped, edited, and published by the Geological Survey  
Control by USGS, USC&GS, and USCE  
Topography from aerial photographs by multiplex methods  
Aerial photographs taken 1949. Field check 1954  
Polyconic projection. 1927 North American datum  
10,000-foot grid based on California coordinate system, zone 6  
Dashed land lines indicate approximate locations  
Unchecked elevations are shown in brown  
1000-meter Universal Transverse Mercator grid ticks,  
zone 11, shown in blue



U.S.G.S.  
FILE COPY  
TOPOGRAPHIC DIVISION  
AGUANGA, CALIF.  
NE/4 PALOMAR MTN. 15' QUADRANGLE  
N3322.5-W11645/7.5  
1954

THIS MAP COMPLIES WITH NATIONAL MAP ACCURACY STANDARDS  
FOR SALE BY U. S. GEOLOGICAL SURVEY, DENVER 25, COLORADO OR WASHINGTON 25, D. C.  
A FOLDER DESCRIBING TOPOGRAPHIC MAPS AND SYMBOLS IS AVAILABLE ON REQUEST

116°52'30"  
33°30'  
37°06'00"N  
480 000 FEET  
116°45'  
33°30'  
27°30'  
27°30'  
T. 8. S.  
T. 9. S.  
25'  
450 000 FEET  
33°22'30"  
116°52'30"  
116°45'3693000N  
116°45'  
33°22'30"