

UNITED STATES
DEPARTMENT OF THE INTERIOR
GEOLOGICAL SURVEY

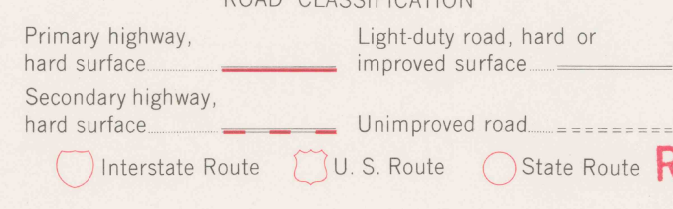
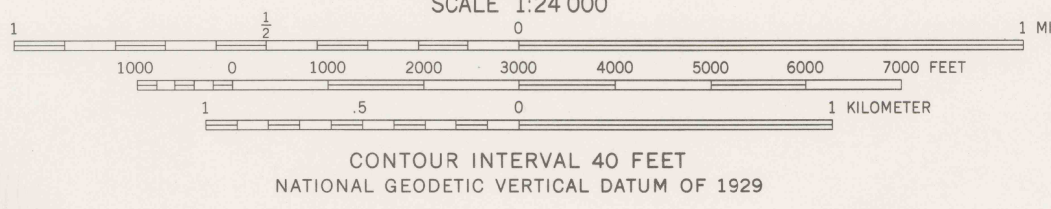
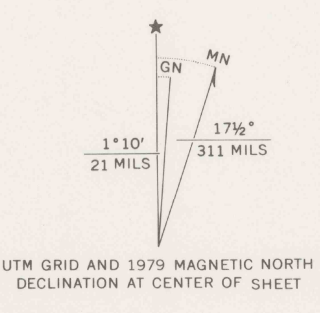


ALMANOR QUADRANGLE
CALIFORNIA-PLUMAS CO.
7.5 MINUTE SERIES (TOPOGRAPHIC)

1764 1 SE
1764 1 SW
1764 1 NE
1764 1 NW
(WESTWOOD WEST)



Mapped, edited, and published by the Geological Survey
Control by USGS and NOS/NOAA
Topography by photogrammetric methods from aerial
photographs taken 1973. Field checked 1974. Map edited 1979
Underwater contours by Pacific Gas & Electric Co.
Projection and 10,000-foot grid ticks: California coordinate
system, zone 1 (Lambert conformal conic)
1000-meter Universal Transverse Mercator grid, zone 10
1927 North American Datum
To place on the predicted North American Datum 1983
move the projection lines 16 meters north and
90 meters east as shown by dashed corner ticks
Areas covered by dashed light-blue pattern
are subject to controlled inundation
There may be private inholdings within the boundaries of
the National or State reservations shown on this map



REFERENCE
REF
3700a
Var
U5
7.5
ed. T9 79 PP
ALMANOR, CALIF.
NW/4 ALMANOR 15' QUADRANGLE
N4007.5-W12107.5/7.5
1979
DMA 1764 II NW-SERIES V895

DO NOT CIRCULATE