

Mapped, edited, and published by the Geological Survey

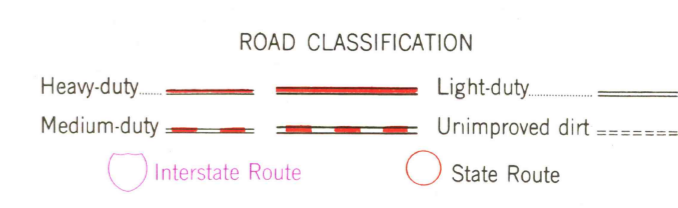
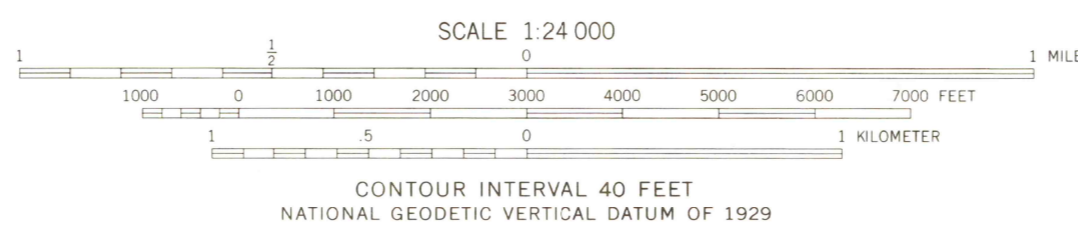
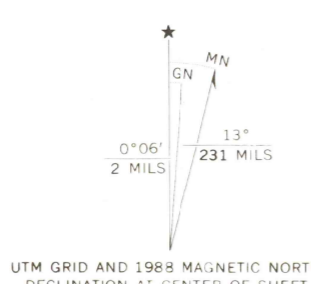
Control by USGS and NOS/NOAA

Topography from aerial photographs by multiplex methods
Aerial photographs taken 1949 and 1953. Field check 1955


Polycyclic projection. 1927 North American Datum
10,000-foot grid based on California coordinate system, zone 6
1000-meter Universal Transverse Mercator grid ticks,
zone 11, shown in blue

There may be private inholdings within the boundaries
of the National or State reservations shown on this map

To place on the predicted North American Datum 1983
move the projection lines 3 meters south and
80 meters east as shown by dashed corner ticks



THIS MAP COMPLIES WITH NATIONAL MAP ACCURACY STANDARDS
FOR SALE BY U. S. GEOLOGICAL SURVEY, DENVER, COLORADO 80225, OR RESTON, VIRGINIA 22092
A FOLDER DESCRIBING TOPOGRAPHIC MAPS AND SYMBOLS IS AVAILABLE ON REQUEST



ALPINE, CALIF.
32116-67-TF-024

1955
PHOTOREVISED 1988
DMA 2649 IV SE-SERIES V995