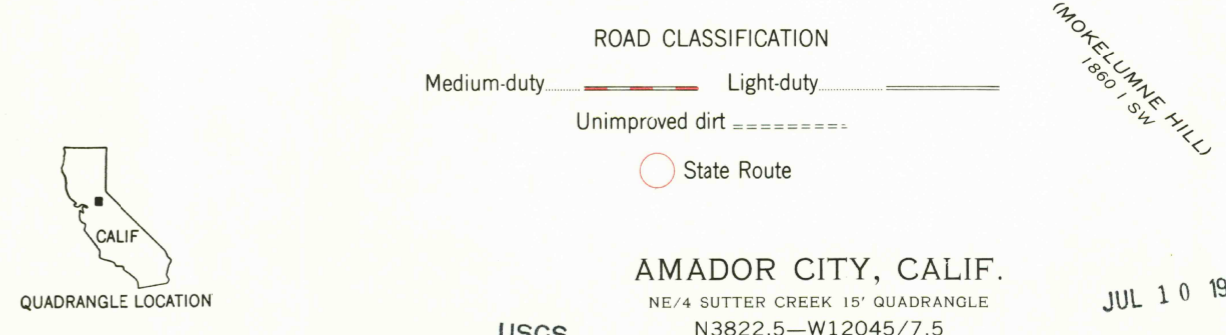
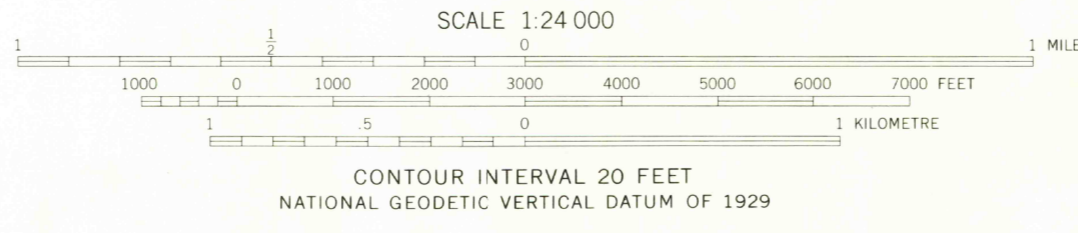
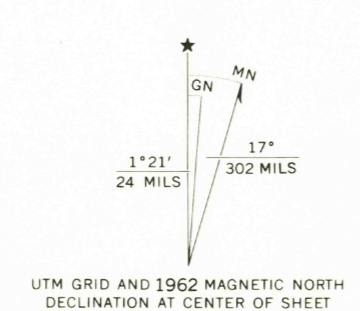




Mapped, edited, and published by the Geological Survey in cooperation with California Department of Water Resources Control by USGS and USC&GS
Topography by photogrammetric methods from aerial photographs taken 1959. Field checked 1962
Polyconic projection. 1927 North American datum 10,000-foot grid based on California coordinate system, zone 2 1000-metre Universal Transverse Mercator grid ticks, zone 10, shown in blue
Fine red dashed lines indicate selected fence lines



THIS MAP COMPLIES WITH NATIONAL MAP ACCURACY STANDARDS
FOR SALE BY U.S. GEOLOGICAL SURVEY, DENVER, COLORADO 80225, OR RESTON, VIRGINIA 22092
A FOLDER DESCRIBING TOPOGRAPHIC MAPS AND SYMBOLS IS AVAILABLE ON REQUEST

AMADOR CITY, CALIF.
NE/4 SUTTER CREEK 15' QUADRANGLE
N3822.5—W12045/7.5
USGS
Historical File
Topographic Division
1962
AMS 1860 IV NE—SERIES V895

JUL 10 1976