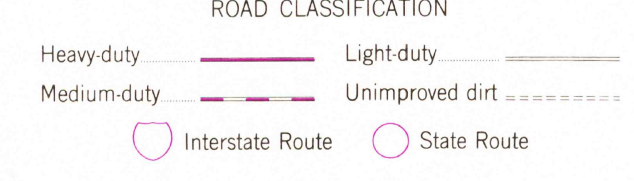
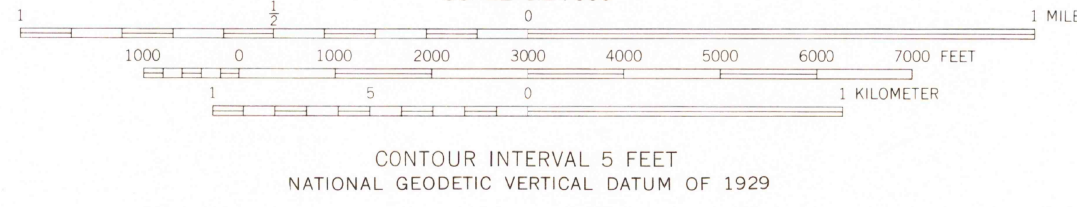
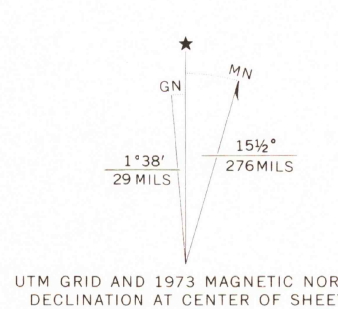


Mapped, edited, and published by the Geological Survey

Control by USGS and USC&GS
Topography by plane-table surveys 1932
Culture and drainage revised from aerial photographs taken 1950
Field check and partial contour revision 1954
Polyconic projection. 1927 North American datum
10,000-foot grid based on California coordinate system, zone 5
Dashed land lines indicate approximate locations
1000-meter Universal Transverse Mercator grid ticks,
zone 11, shown in blue
Revisions shown in purple compiled from aerial photographs
taken 1973. This information not field checked



ANTELOPE PLAIN, CALIF.
N 3537.5—W 11945/7.5

FOR SALE BY U. S. GEOLOGICAL SURVEY, DENVER, COLORADO 80225, OR RESTON, VIRGINIA 22092
A FOLDER DESCRIBING TOPOGRAPHIC MAPS AND SYMBOLS IS AVAILABLE ON REQUEST

USGS
Historical File
Topographic Division
1954
PHOTOREVISED 1973
AMS 2055 III NE—SERIES V895

MAR 30 1976