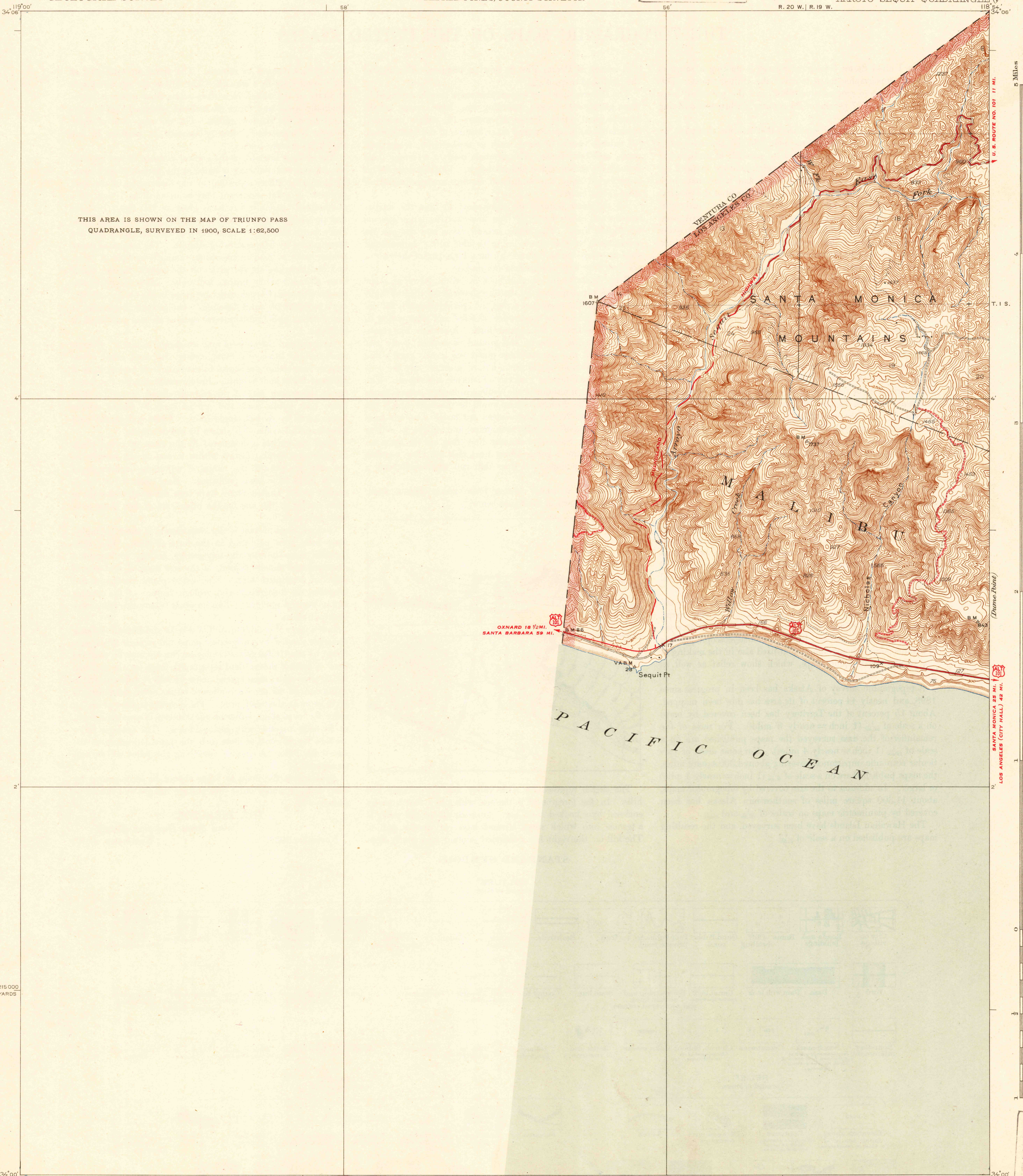


Russell Valley



THIS AREA IS SHOWN ON THE MAP OF TRIUNFO PASS  
QUADRANGLE, SURVEYED IN 1900, SCALE 1:82,500

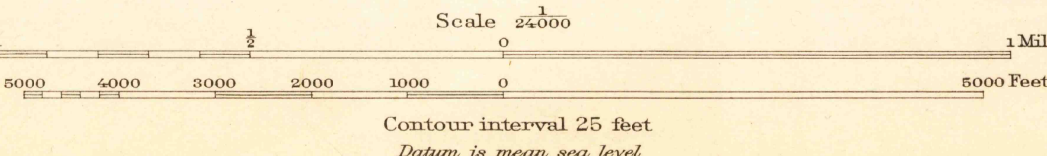
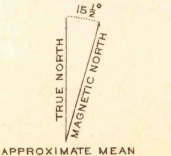
OXNARD 18 1/2 MI.  
SANTA BARBARA 25 MI.

SANTA MONICA 25 MI.  
LOS ANGELES (CITY HALL) 42 MI.

PACIFIC OCEAN

Topography by R.T. Evans  
Surveyed in 1929

USCS  
Historical File  
Topographic Division



ROUTES USUALLY TRAVELED  
HARD IMPERVIOUS SURFACES  
OTHER SURFACE IMPROVEMENTS  
U. S. ROUTE 1942  
STATE ROUTE

Polyconic projection, North American datum  
5000 yard grid based upon U.S. zone system, G

ARROYO SEQUIT, CALIF.  
Edition of 1932  
reprinted 1942

JUN 10 1942

1920

U. S. G. S.  
FILE COPY  
Inspection and Billing.