
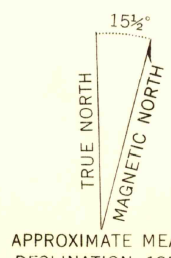
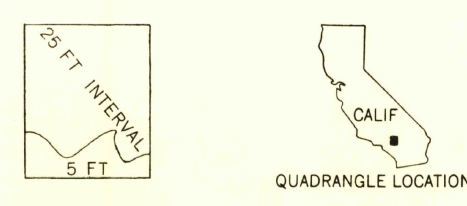


Mapped, edited, and published by the Geological Survey
Control by USGS and USC&GS
Topography by plane-table surveys 1924, 1925, 1933, and 1934
Culture revised from aerial photographs taken 1952. Field check 1953
Polyconic projection. 1927 North American datum
10,000-foot grids based on California coordinate system, zones 5 and 7
Red tint indicates areas in which only landmark buildings are shown
Dashed land lines indicate approximate locations
Dotted land lines were established by private survey
Certain land lines are omitted because of insufficient data
1000-meter Universal Transverse Mercator grid ticks, zone 11, shown in blue



USGS
Historical File
Topographic Division

ROAD CLASSIFICATION	
Heavy-duty	Light-duty
Medium-duty	Unimproved dirt
U. S. Route	State Route



AZUSA, CALIF.
NW/4 POMONA 15' QUADRANGLE
N3407.5-W11752.5/7.5

U.S.G.S.
FILE COPY
TOPOGRAPHIC DIVISION

1953

APR - 6 1953

5740