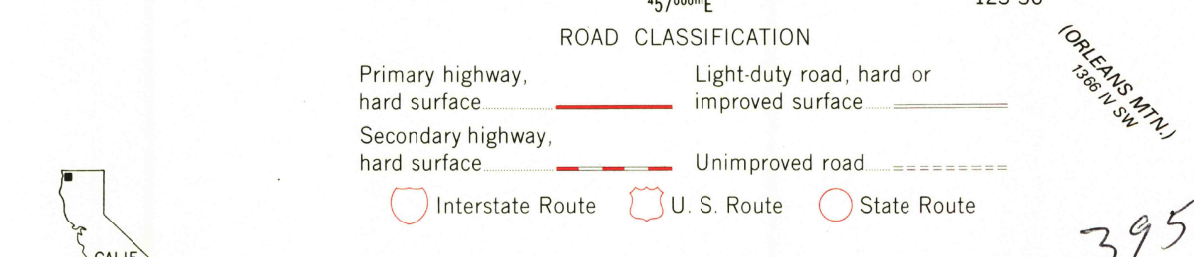
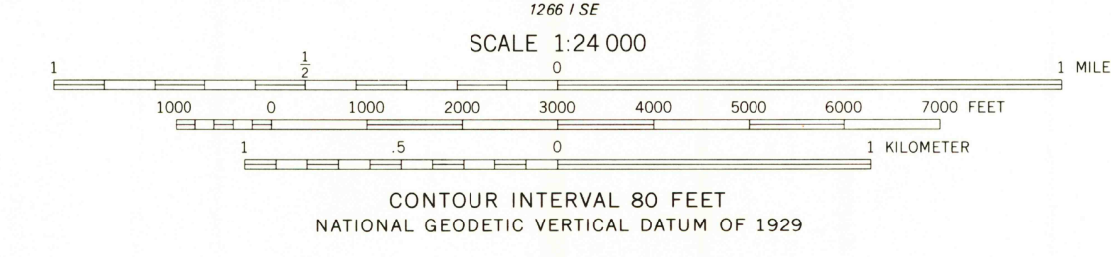
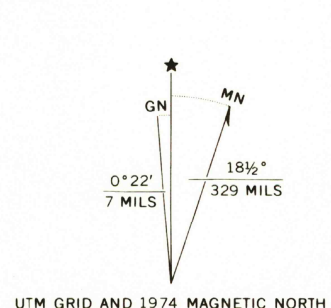


Mapped, edited, and published by the Geological Survey
Control by USGS and NOS/NOAA
Topography by photogrammetric methods from aerial
photographs taken 1972-73. Field checked 1974
Projection and 10,000-foot grid ticks: California coordinate
system, zone 1 (Lambert conformal conic)
1000-meter Universal Transverse Mercator grid ticks,
zone 10, shown in blue. 1927 North American datum
Land lines are omitted because of insufficient data



FOR SALE BY U. S. GEOLOGICAL SURVEY, DENVER, COLORADO 80225, OR RESTON, VIRGINIA 22092
A FOLDER DESCRIBING TOPOGRAPHIC MAPS AND SYMBOLS IS AVAILABLE ON REQUEST

BARK SHANTY GULCH, CALIF.
NE/4 ORLEANS 15' QUADRANGLE
N4122.5-W12330/7.5

USGS
Historical File
Topographic Division

1974

AMS 1266 1 NE-SERIES V895

3950
JAN 06 1978