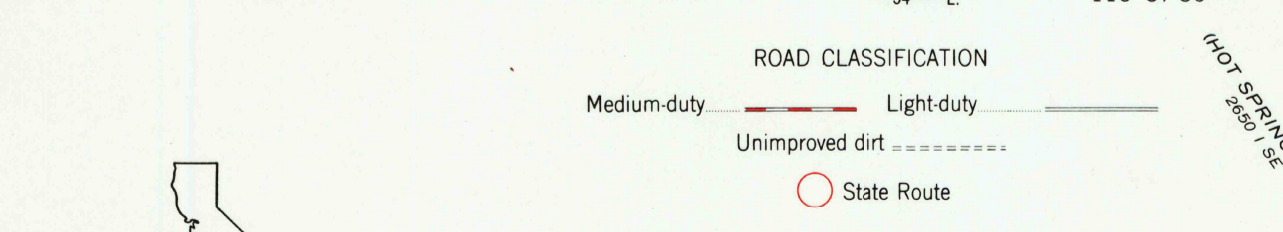
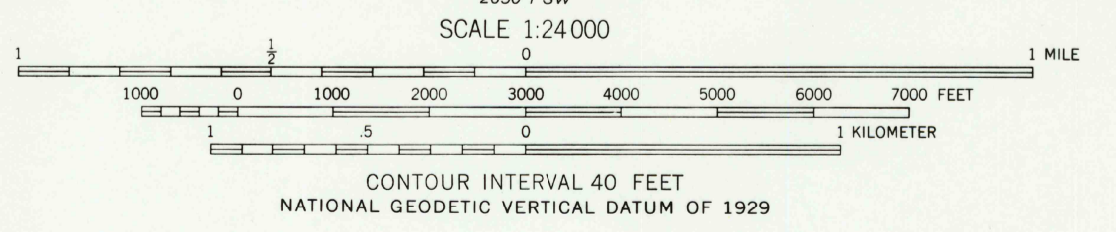
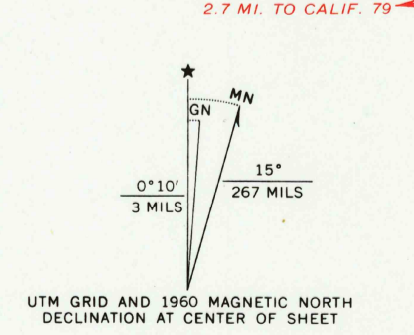


Mapped, edited, and published by the Geological Survey
Control by USGS, USC&GS, and USCE
Topography from aerial photographs by photogrammetric methods
Aerial photographs taken 1955. Field check 1960
Polyconic projection. 1927 North American datum
10,000-foot grid based on California coordinate system, zone 6
1000-meter Universal Transverse Mercator grid ticks,
zone 11, shown in blue
To place on the predicted North American Datum 1983
move the projection lines 1 meter south and
80 meters east as shown by dashed corner ticks
Dashed land lines indicate approximate locations
There may be private inholdings within the boundaries of
the National or State reservation shown on this map



THIS MAP COMPLIES WITH NATIONAL MAP ACCURACY STANDARDS
FOR SALE BY U. S. GEOLOGICAL SURVEY, DENVER, COLORADO 80225, OR RESTON, VIRGINIA 22092
A FOLDER DESCRIBING TOPOGRAPHIC MAPS AND SYMBOLS IS AVAILABLE ON REQUEST

Map photinspected 1975
No major culture or drainage changes observed

BEAUTY MOUNTAIN, CALIF.
NW/4 WARNER SPRINGS 15' QUADRANGLE
33116-D6-TF-024
1960
PHOTOINSPECTED 1975
DMA 2650 1 NW-SERIES V895

