



Mapped, edited, and published by the Geological Survey

Control by USGS and NOS/NOAA

Topography from aerial photographs by multiplex methods

Aerial photographs taken 1954. Field check 1956

Hydrography compiled from NOS/NOAA chart 5476 (1947)

This information is not intended for navigational purposes

Polyconic projection. 1927 North American datum

10,000-foot grid based on California coordinate system, zone 4

1000-meter Universal Transverse Mercator grid ticks

zone 10, shown in blue

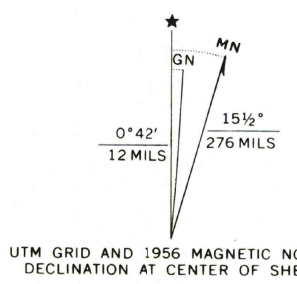
To place on the predicted North American Datum 1983

move the projection lines 10 meters north and

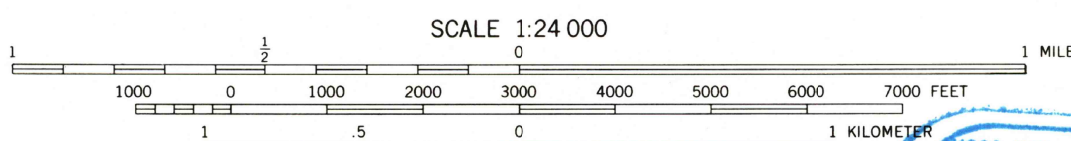
93 meters east as shown by dashed corner ticks

Dashed land lines indicate approximate locations


Unchecked elevations are shown in brown



There may be private inholdings within the boundaries of
the National or State reservations shown on this map



THIS MAP COMPLIES WITH NATIONAL MAP ACCURACY STANDARDS
FOR SALE BY U. S. GEOLOGICAL SURVEY, DENVER, COLORADO 80225, OR RESTON, VIRGINIA 22092
A FOLDER DESCRIBING TOPOGRAPHIC MAPS AND SYMBOLS IS AVAILABLE ON REQUEST



QUADRANGLE LOCATION

ROAD CLASSIFICATION
Primary highway, hard surface
Secondary highway, hard surface
Unimproved road
State Route

BIG SUR, CALIF.
SE/4 POINT SUR 15' QUADRANGLE
36121-C7-TF-024

1956
PHOTO REVISÉD 1983
DMA 1656 IV SE—SERIES V895