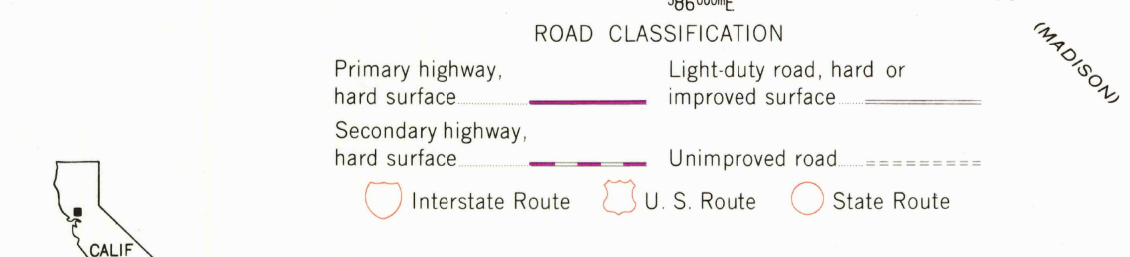
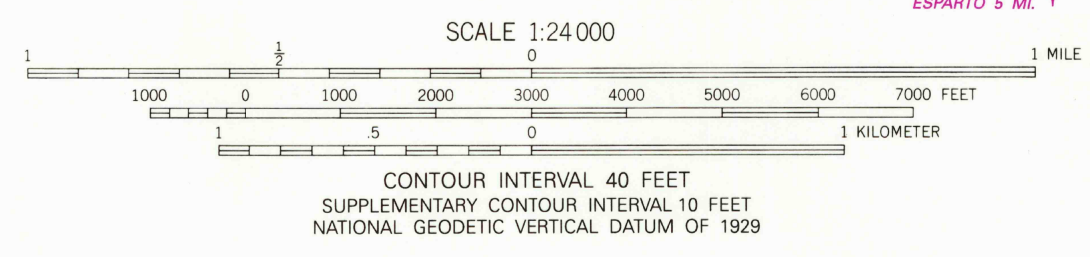
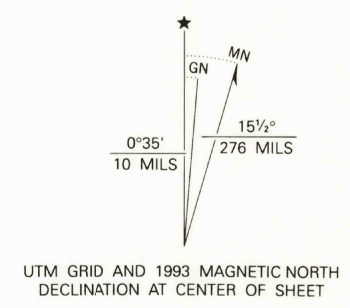


Produced by the United States Geological Survey in cooperation with California Department of Water Resources
Control by USGS and NOS/NOAA
Compiled from aerial photographs taken 1957. Information shown in purple has been updated from aerial photographs taken 1987 and field checked. Map edited 1993. Conflicts may exist between some updated features and previously mapped contours
North American Datum of 1927 (NAD 27). Projection and 10,000-foot grid ticks: California Coordinate System, zone 2 (Lambert Conformal Conic). 1000-meter Universal Transverse Mercator grid, zone 10
The difference between NAD 27 and North American Datum of 1983 (NAD 83) for 7.5 minute intersections is given in USGS Bulletin 1875. The NAD 83 is shown by dashed corner ticks



THIS MAP COMPLIES WITH NATIONAL MAP ACCURACY STANDARDS
FOR SALE BY U.S. GEOLOGICAL SURVEY
DENVER, COLORADO 80225, OR RESTON, VIRGINIA 22092
A FOLDER DESCRIBING TOPOGRAPHIC MAPS AND SYMBOLS IS AVAILABLE ON REQUEST



BIRD VALLEY, CALIF.
38122-G1-TF-024

1959
REVISED 1993
DMA 1561 I SE-SERIES V895