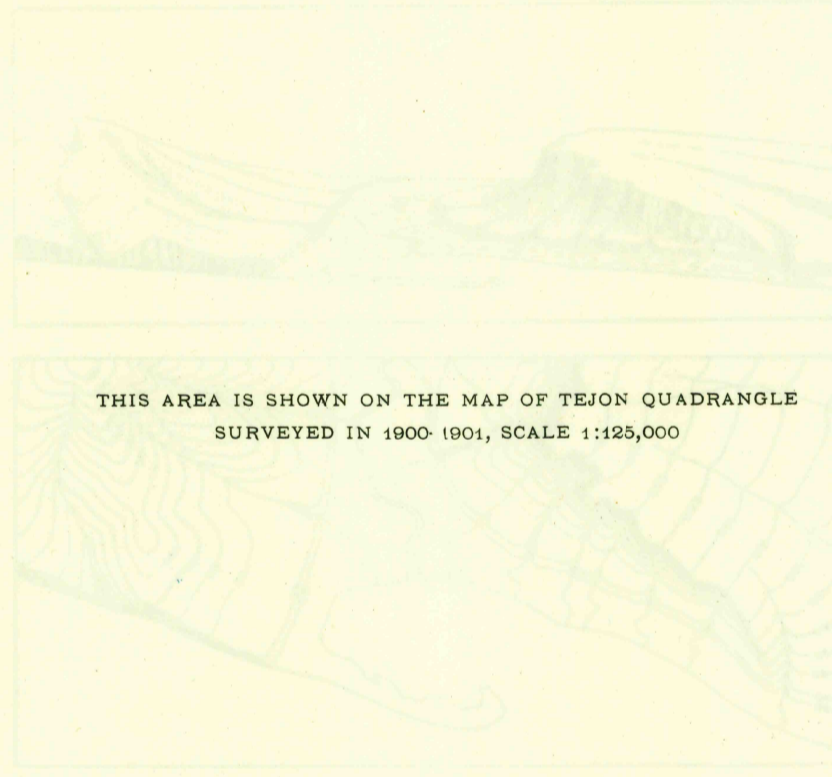


U.S.G.S.
FILE COPY
Inspection and Editing.

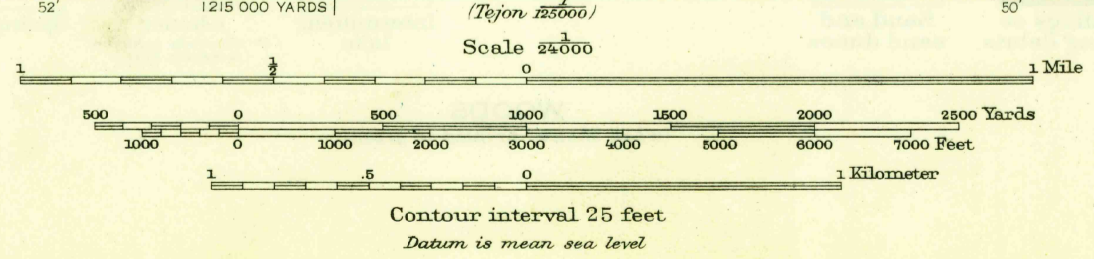
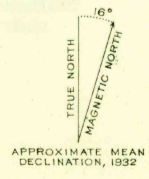
U.S.G.S.
FILE COPY
Inspection and Editing.



THIS AREA IS SHOWN ON THE MAP OF TEJON QUADRANGLE
SURVEYED IN 1900-1901, SCALE 1:125,000



Topography by C.W.H. Nessler
Surveyed in 1932



USGS
Historical File
Topographic Division
FILE COPY
Inspection and Editing.

Polyconic projection, North American datum
5000 yard grid based upon U.S. zone system, G

BLACK MOUNTAIN, CALIF.
Edition of 1938
reprinted 1948
N3436-W11848/6

SEP 23 1948