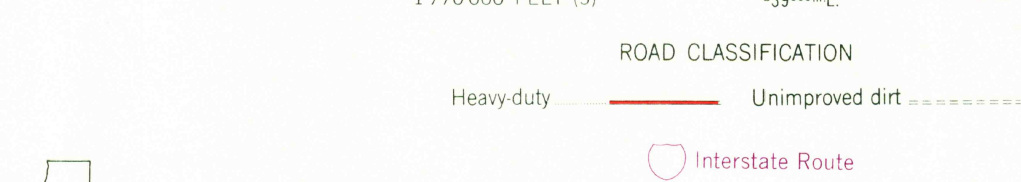
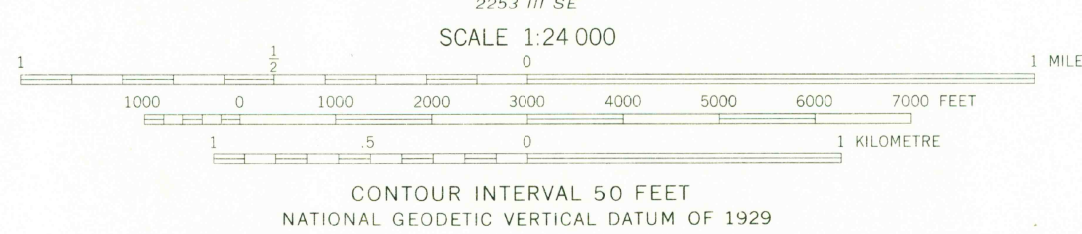
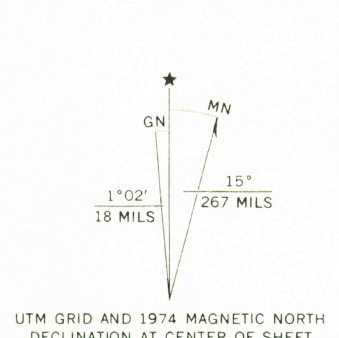




Mapped by the Army Map Service
Edited and published by the Geological Survey
Control by USGS, NOS/NOAA and USFS
Topography from aerial photographs by KEK plotter
Aerial photographs taken 1942. Field check 1943
Culture revised by the Geological Survey 1958
Polyconic projection. 1927 North American datum
10,000-foot grids based on California coordinate system,
zones 5 and 7
1000-metre Universal Transverse Mercator grid ticks,
zone 11, shown in blue
Land lines unsurveyed in parts of T. 7 N., R. 18 W., and
omitted in parts of T. 6 N., R. 18 W., because of insufficient data
Dashed land lines indicate approximate locations



USGS
HISTORICAL FILE
TOPOGRAPHIC DIVISION

BLACK MTN., CALIF.
N3437.5-W11845.7.5

1958
PHOTOREVISED 1974
AMS 2253 III NE - SERIES V895

FOR SALE BY U. S. GEOLOGICAL SURVEY, DENVER, COLORADO 80225, OR RESTON, VIRGINIA 22092
A FOLDER DESCRIBING TOPOGRAPHIC MAPS AND SYMBOLS IS AVAILABLE ON REQUEST

Revisions shown in purple compiled from aerial photographs
taken 1974. This information not field checked